

VILLAGE OF DOWNERS GROVE
Report for the Village Council Meeting
12/3/2024

SUBJECT:	SUBMITTED BY:
750 Curtiss Street - Special Use	Stan Popovich, AICP Director of Community Development

SYNOPSIS

The petitioner is requesting approval of a Special Use and a Planned Unit Development Amendment (PUD #66) to permit the construction of a 138-residential unit apartment building at 750 Curtiss Street.

STRATEGIC PLAN ALIGNMENT

The goals for 2023-2025 include *Strong, Diverse Local Steward of Financial, Environmental and Neighborhood Sustainability, Exceptional Municipal Services, Top Quality Infrastructure, and Continual Innovation.*

FISCAL IMPACT

N/A

RECOMMENDATION

Approval on the December 10, 2024 active agenda per the Planning and Zoning Commission's 4:1:1 positive recommendation. One Planning and Zoning Commissioner abstained from the vote. The dissenting Planning and Zoning Commission (PZC) member felt that the proposed height of the building was too tall. The PZC found that the proposal is compatible with the Comprehensive Plan, meets the standards for a Special Use and Planned Unit Development Amendment found respectively in Section 28.12.050 and Section 28.14.040.

BACKGROUND

Property Information and Zoning Request

The petitioner is requesting approval to construct a new multi-family residential development at the northwest corner of Curtiss Street and Mackie Place. The new multi-family residential development will be located on a 1.34 acre lot which was previously the site of the Downers Grove Village Hall. The property is zoned DT/P.U.D #66, Downtown Transition/Planned Unit Development #66. The petitioner is requesting:

- A Planned Unit Development Amendment to permit the construction of a multi-family residential development.
- A Special Use to permit the construction of a multi-family residential development.

The Village created the PUD in 2022 with the intent of constructing a new Civic Center building and associated parking lot on Lot 1, maintaining the Village fleet building and services on Lot 3 and anticipating a multi-family residential development on Lot 2. The PUD approval at that time noted that the petitioner

would be required to finalize the proposed Lot 2 plans in detail and request approval of a PUD Amendment. The proposed amendment fulfills what was contemplated with the original PUD approval.

The six-story, multi-family residential development consists of 138 residential units. The proposal consists of 133 apartments located on floors three through six. The apartments are a mix of studios, one-, two- and three-bedroom units. There are five two-bedroom townhomes located along the southern facade. Pedestrian access for both the apartments and townhome units are located along the southern façade of the building. Architectural metal awnings and aluminum storefront doors are used to identify the building's main entrance along Curtiss Street.

A parking garage is located on levels one and two. Access to the garage is provided along the eastern facade and includes a drive aisle that connects to an existing apron and drive aisle located directly north of Mackie Place. An access easement will be required. The development will provide 178 residential parking spaces. The proposed development will include a permanently designated 50-foot wide loading zone along Curtiss Street to be used for deliveries, moving, ride share loading and garbage collection.

Compliance with the Comprehensive Plan

The proposed development meets the Comprehensive Plan's key concepts for this subarea as summarized in the PZC staff report, including such recommendations as development that is of an area of greater residential density to facilitate a vibrant and energetic downtown while providing economic sustainability to the core, a built form consistent with transit-oriented development, and a development that reinforces the walkable nature of downtown by orienting the building towards Curtiss Street. The proposed development is consistent with the intent of the Comprehensive Plan.

Compliance with the Zoning Ordinance

The property is zoned DT/P.U.D #66, Downtown Transition/Planned Unit Development #66. The proposal includes a request for a Planned Unit Development Amendment to allow for the construction of a new multi-family residential development. Per Section 28.5.010 of the Zoning Ordinance, apartments are allowed as Special Uses in the DT zoning district. Compliance with the applicable bulk and parking requirements of the Zoning Ordinance are highlighted in Table 1 in the PZC staff report.

The proposed development meets the provisions of a Planned Unit Development Amendment. The original PUD, approved in 2022, envisioned a plan for a multi-family residential development on Lot 2 that would be complimentary of the new Civic Center building. The proposed amendment fulfills what was contemplated with the original approvals. The requested height, density, and parking deviations allow for increased numbers of households to locate near the downtown. The development provides a mix of bedroom counts that can accommodate households of different ages, sizes, incomes and lifestyles. The development is in close proximity to other institutional and civic spaces in the downtown.

Compliance with the Downtown Design Guidelines

The Downtown Design Guidelines provide guidance for building and site design which will assist in creating a vibrant downtown. The guidelines are divided into seven separate sections: site design, building design, building base, building middle, building top, utility considerations, and parking facilities. Each section describes elements which support good design and provides visual references which identify both encouraged and discouraged elements. The proposed development meets the guidelines as demonstrated in Table 3 of the PZC staff report.

Compliance with the Subdivision Ordinance

The Subdivision Ordinance requires that developments requesting special use approval for multi-family developments provide park and school donations to offset the impact of new residential units. The proposed development will include 138 residential units (33 studios, 56 one bedroom units, 39 two bedroom units, 5 two bedroom townhome units, and 5 three bedroom units). Based upon the number of units and the number of bedrooms, the total donation is \$832,389.84 (\$722,431.15 to the Park District, \$80,045.52 to Elementary School District 58, and \$29,913.17 to High School District 99). Payment of these donations must be made to the Village prior to the issuance of any site development or building permits.

Traffic and Parking

A traffic impact study for the proposed development was completed by the applicant. The study found that the additional traffic generated from the development can be accommodated by the street network and at the nearby intersections. With regard to traffic and roadway impacts, staff concurs with the findings of the petitioner's traffic study.

With regards to the parking garage, the development will provide 178 residential parking spaces, in a two level parking garage. As such, the proposed development will provide parking at a ratio of 1.29 spaces per residential unit. This parking ratio is inclusive of guest parking. Under these standards the proposed development supply of 178 parking spaces exceeds the ITE's requirement of 157 parking stalls. Lastly, it should also be noted that the subject property is strategically located next to several public parking lots and on-street parking spaces that can temporarily accommodate guests. Moreover, the Village contains an established parking lot system where overnight guests can park their vehicles in designated spaces for a nominal fee. There is capacity to accommodate future guests generated by this proposed project.

Public Comment

The petitioner held a neighborhood meeting in accordance with VoDG requirements. A summary of this meeting can be found in the PZC staff report. Prior to the PZC meeting staff did not receive any inquiries regarding the proposed development.

During the PZC meeting, five members of the public provided input. Public comments included concern over the proposed height, reduced number of parking spaces, density and massing of building, and rental rates. The petitioner noted that the original RFP called for a 6-7 story building and shared that the traffic and parking study identified that there was sufficient parking provided for the development. The petitioner noted that the massing of the building accounted for the residential neighborhood south of Curtiss Street by adding the five townhomes along the southern façade. With regards to rental rates, the petitioner noted that the typical income qualification for future tenants of studios would require an estimated annual household income of \$65,000.

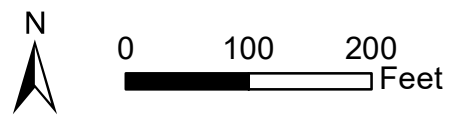
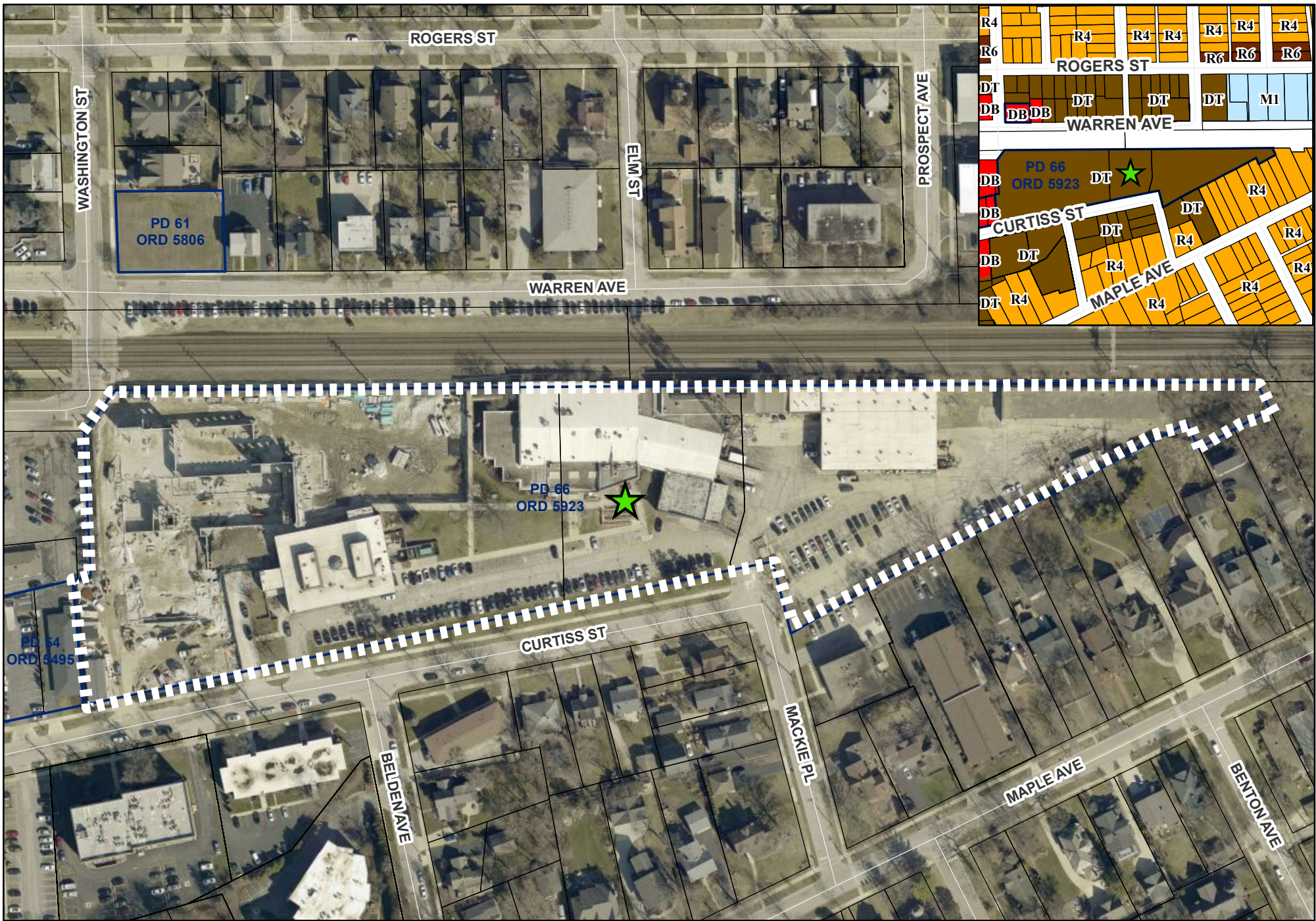
ATTACHMENTS

Aerial Map



Ordinance

Staff Report with attachments dated November 4, 2024

Draft Minutes of the Planning and Zoning Commission hearing dated November 4, 2024



750 Curtiss Street - Location Map

-  Subject Property
-  Project Location

ORDINANCE NO. _____**AN ORDINANCE AUTHORIZING A SPECIAL USE FOR
750 CURTISS STREET TO PERMIT CONSTRUCTION OF A
138-RESIDENTIAL UNIT APARTMENT BUILDING**

WHEREAS, the following described property, to wit:

LOT 2 IN DOWNERS GROVE CIVIC CENTER, BEING A SUBDIVISION OF PART OF SECTION 8, TOWNSHIP 38 NORTH, RANGE 11, EAST OF THE THIRD PRINCIPAL MERIDIAN, ACCORDING TO THE PLAT THEREOF RECORDED JULY 26, 2022 AS DOCUMENT R2022-070865 AND RE-RECORDED JULY 28, 2022 AS DOCUMENT R2022-071405 AND RE-RECORDED AUGUST 4, 2022 AS DOCUMENT R2022-073605, IN DUPAGE COUNTY, ILLINOIS.

Commonly known as: 750 Curtiss Street, Downers Grove, IL 60515
PIN: 09-08-131-021

(hereinafter referred to as the "Property") is presently zoned in the "*DT-Downtown Transition District*" under the Comprehensive Zoning Ordinance of the Village of Downers Grove; and

WHEREAS, the petitioner has filed with the Planning and Zoning Commission, a written petition conforming to the requirements of the Zoning Ordinance, requesting that a Special Use per Section 28.12.050 of the Zoning Ordinance be granted to permit construction of a 138-residential unit apartment building; and

WHEREAS, such petition was referred to the Planning and Zoning Commission of the Village of Downers Grove, and said Planning and Zoning Commission has given the required public notice, has conducted a public hearing for the petition on November 4, 2024 and has made its findings and recommendations, all in accordance with the statutes of the State of Illinois and the ordinances of the Village of Downers Grove; and,

WHEREAS, the Planning and Zoning Commission recommended approval of the Special Use, subject to certain conditions; and,

WHEREAS, the Village Council finds that the evidence presented in support of said petition, is such as to establish the following:

1. That the proposed use is expressly authorized as a Special Use in the district in which it is to be located;
2. That the proposed use at the proposed location is necessary or desirable to provide a service or a facility that is in the interest of public convenience and will contribute to the general welfare of the neighborhood or community.
3. That the proposed use will not, in the particular case, be detrimental to the health, safety or general welfare of persons residing or working in the vicinity or be injurious to property values or improvements in the vicinity.

NOW, THEREFORE, BE IT ORDAINED by the Council of the Village of Downers Grove, in DuPage County, Illinois, as follows:

SECTION 1. That Special Use of the Property is hereby granted to permit construction of a 138-residential unit apartment building.

SECTION 2. This approval is subject to the following conditions:

1. The Planned Unit Development Amendment and Special Use shall substantially conform to the staff report dated November 4, 2024, renderings, architecture plans prepared by SGW Architecture and Design, dated October 24, 2024, engineering plans prepared by V3 Companies dated September 25, 2024, landscape plans prepared by OMNI Workshop dated September 27, 2024, and traffic plans prepared by KLOA dated October 11, 2024 except as such plans may be modified to conform to the Village codes and ordinances.
2. Prior to issuing any site development or building permits, the petitioner shall make park and school donations in the amount of \$832,389.84 (\$722,431.15 to the Park District, \$80,045.52 to Elementary School District 58, and \$29,913.17 to High School District 99).
3. The intersection of Curtiss Street and Mackie Place shall be converted to a four-way stop intersection.

SECTION 3. The above conditions are hereby made part of the terms under which the Special Use is granted. Violation of any or all of such conditions shall be deemed a violation of the Village of Downers Grove Zoning Ordinance, the penalty for which may include, but is not limited to, a fine and/or revocation of the Special Use granted herein.

SECTION 4. It is the petitioner's obligation to maintain compliance with all applicable Federal, State, County and Village laws, ordinances, regulations, and policies.

SECTION 5. That all ordinances or parts of ordinances in conflict with the provisions of this ordinance are hereby repealed.

Mayor

Passed:

Published:

Attest: _____

Village Clerk

3\mw\ord.24\SU-750-Curtiiss-24-PCE-0014



**VILLAGE OF DOWNERS GROVE
REPORT FOR THE PLANNING AND ZONING COMMISSION
NOVEMBER 4TH, 2024 AGENDA**

SUBJECT:	TYPE:	SUBMITTED BY:
24-PCE-0014 750 Curtiss Street	Special Use and Planned Unit Development Amendment	Flora León, AICP Senior Planner

REQUEST

The petitioner is requesting approval of a Special Use and a Planned Unit Development Amendment to permit the construction of a 138-residential unit apartment building located at the northwest corner of Curtiss Street and Mackie Place, commonly known as 750 Curtiss Street. The proposal consists of 133 apartments in addition to five two-bedroom townhomes located along the southern facade.

NOTICE

The application has been filed in conformance with applicable procedural and public notice requirements.

GENERAL INFORMATION

OWNERS: Village of Downers Grove
850 Curtiss Street
Downers Grove, IL 60515

PETITIONER: LCI Development Partners
Pat Hoyt
120 S. Riverside Plaza, Suite 2150
Chicago, IL 60606

PROPERTY INFORMATION

EXISTING ZONING: DT/P.U.D #66, Downtown Transition/Planned Unit Development #66
EXISTING LAND USE: Civic Center, Vacant, and Village Fleet
PROPERTY SIZE: 8.42 acres (366,893 square feet)
PINS: 09-08-131-020, 09-08-131-021, and 09-08-211-018

SURROUNDING ZONING AND LAND USES

	ZONING	FUTURE LAND USE
NORTH:	DT, Downtown Transition	Downtown
SOUTH:	DT, Downtown Transition	Downtown
EAST:	R4, Residential Detached House 4	Single Family Detached
WEST:	DB, Downtown Business	Downtown

ANALYSIS

SUBMITTALS

24-PCE-0014, 750 Curtiss Street
November, 4th 2024

Page 2

This report is based on the following documents, which are on file with the Department of Community Development:

1. Application/Petition for Public Hearing
2. Project Narrative
3. Approval Criteria
4. Location Map
5. Plats of Survey
6. Engineering Plans
7. Architectural Drawings
8. Landscape Plans
9. Renderings
10. Building Material Samples
11. Neighborhood Meeting Summary
12. Traffic Impact Study

PROJECT DESCRIPTION

The petitioner is requesting to construct a new multi-family residential development at the northwest corner of Curtiss Street and Mackie Place. The new multi-family residential development will be located on a 1.34 acre lot which was previously the site of the Downers Grove Village Hall. The property is zoned DT/P.U.D #66, Downtown Transition/Planned Unit Development #66. The petitioner is requesting:

- A Planned Unit Development Amendment to permit the construction of a multi-family residential development.
- A Special Use to permit the construction of a multi-family residential development.

Currently, the PUD is composed of three lots of record:

- Lot 1: New Civic Center (850 Curtiss Street)
- Lot 2: Vacant (750 Curtiss Street)
- Lot 3: Fleet Management Facility and Telecommunications Tower (700 Curtiss Street)

The Village created the PUD in 2022 with the intent of constructing a new Civic Center building and associated parking lot on Lot 1, maintaining the Village fleet building and services on Lot 3 and anticipating a multi-family residential development on Lot 2. The PUD approval at that time noted that the petitioner would be required to finalize the proposed Lot 2 plans in detail and request approval of a PUD Amendment. The proposed amendment fulfills what was contemplated with the original PUD approval.

The petitioner is proposing to construct a six-story, multi-family residential development consisting of 138 residential units. The proposal consists of 133 apartments located on floors three through six. The apartments are a mix of studios, one-, two- and three-bedroom units. Additionally, there are five two-bedroom townhomes located along the southern facade. Pedestrian access for both the apartments and townhome units are located along the southern façade of the building. Architectural metal awnings and aluminum storefront doors are used to identify the building's main entrance along Curtiss Street.

The building will be primarily clad with warm tones of Endicott brick, precast textured panels and a panelized fiber cement system that will include stone and metal panel accents. The lowest two levels are clad entirely in brick-textured concrete to create a uniform base for the building. The apartment main entrance and townhome entrances each include a metal panel clad canopy.

Apartment amenities include a bike lounge on the first floor, in addition to a fitness room and pet spa on the second level leading to a ground level dog run along the northwestern side of the property. A

community room with a shared kitchen/activity area and an amenity terrace with a pool and outdoor cooking area are all located on the third level with the amenity terrace overlooking Curtiss Street.

A parking garage is located on levels one and two. Access to the garage is provided along the eastern facade and includes a drive aisle that connects to an existing apron and drive aisle located directly north of Mackie Place. An access easement will be required. The development will provide 178 residential parking spaces. The two parking levels will include standard, handicap, and EV ready stalls. The proposed development will include a permanently designated 50-foot wide loading zone along Curtiss Street to be used for deliveries, moving, ride share loading and garbage collection.

COMPLIANCE WITH THE COMPREHENSIVE PLAN

The Comprehensive Plan designates the subject property within the Downtown Focus Area.

The Downtown Focus Area key concepts include:

- Redevelopment of key sites
- Development that is pedestrian-oriented and walkable.
- Maintain a sense of enclosure
- Maintain a commitment to quality architecture

The Comprehensive Plan also places the subject site within the Downtown Functional Subarea - Downtown Edge. This area should be understood as:

- A combination of transit-oriented development, a mixed use residential and commercial area that seeks to leverage access to public transportation; and
- An area of greater residential density to facilitate a vibrant and energetic downtown while providing economic sustainability to the core.

The Comprehensive Plan, additionally, identified the following key concepts for this subarea:

- Residential development, generally of greater density than elsewhere in the Village should be the predominant desired land use.
- The built form should be consistent with transit-oriented development.
- Buildings should exhibit residential neighborhood characteristics, such as larger buildings but they should include also include front and side setbacks to create open green space around the buildings.

The proposed development also meets other goals in the Comprehensive Plan. These goals include:

- Reinforces the walkable nature of downtown by orienting the building towards Curtiss Street.
- Promotes a mix of uses in the Downtown.
- Provides additional residents in close proximity to the downtown commercial core.

The proposed development will provide a transition from the downtown to the nearby residential areas. The massing of the building in the street yard takes into account the adjacent developments along Curtiss Street. Respecting the existing single family residential neighborhood south of Curtiss Street, the proposed design incorporates five townhomes along Curtiss Street to bring down scale of the overall building while also concealing the proposed parking garage. The materials and modern design of the development continues the Village's commitment to quality architecture.

The Comprehensive Plan also encourages Transit Oriented Development to take advantage of transportation opportunities. The proposed development is consistent with the Transit Oriented Development approach as it provides higher density residential uses within a 10-minute walk of the Main Street Metra station.

Lastly, the Residential Policy Recommendations in the Comprehensive Plan notes that future multi-family development should be located near significant activity centers. The proposed development is located in the downtown and will attract additional households to the downtown to promote a vibrancy and energy in the downtown.

The proposed development is consistent with the intent of the Comprehensive Plan.

COMPLIANCE WITH THE ZONING ORDINANCE

The property is zoned DT/P.U.D #66, Downtown Transition/Planned Unit Development #66. The proposal includes a request for a Planned Unit Development Amendment to allow for the construction of a new multi-family residential development. Per Section 28.5.010 of the Zoning Ordinance, apartments are allowed as Special Uses in the DT zoning district. Compliance with the applicable bulk and parking requirements of the Zoning Ordinance are highlighted in the table below:

Table 1: 750 Curtiss Avenue – Bulk Regulations

750 Curtiss	Downtown Transition Bulk Requirements	Proposed
Lot Area per Dwelling Unit	1,800 sq. ft. (min)	422.6 sq. ft.*
Street Setback – South property line	10 feet	10.30 feet
Side Setback – West property line	5 feet	10.7 feet
Side Setback – East property line	5 feet	5.58 feet
Rear Setback – West property line	20 feet	21.42 feet
FAR	2.5 (max)	2.34
Building Height	36 feet/ 3 stories (max)	70 feet*
Parking Spaces	276	178*

* Indicates a deviation from the Zoning Ordinance Requirements

Table 2: Deviation Requests and Petitioner’ Rationale

Improvement	Relief Request	Petitioner’s Rationale
Lot Area Per Dwelling Unit	Requirement: 1,800 SF/DU <i>Proposed: 422.6 SF/DU</i>	The level of density is appropriate give the proximity to the train station and similar projects in the downtown.
Building Height	Maximum: 36 ft. or 3 stories, whichever is less <i>Proposed: 70 ft.</i>	The scale of the building is comparable to both the existing and recently completed multi-family downtown developments. It should be noted that 70 feet is the maximum allowable height in the Downtown Business Zoning District, which is located on the edge of the downtown.
Parking	Requirement: 276 <i>Proposed: 178</i>	The parking ratio of 1.29 parking spaces per unit is in line with industry standards and market comparisons for suburban apartments building proximate to train stations, in addition to similar buildings in the downtown.
Patio Encroachment	Maximum: 5ft <i>Proposed: 10 ft.</i>	An integral aspect of this building design are the duplex units that screen the parking garage and bring down the scale of the building. The proposed patio encroachment will allow these

		units to have private outdoors space along Curtiss Street and help activate the street frontage.
Retaining Wall	Setback Requirement: 1ft. <i>Setback Proposed: 0 ft.</i>	The site slopes approximately 10’ from north to south and only has access to the public way along the southern frontage. Providing the required exterior egress paths from all building exits will require retaining walls along portions of the east and west property lines. Both walls vary in height but can be as tall as four feet in certain places.
Walkway	Setback Requirement: 1ft. <i>Setback Proposed: 0 ft.</i>	In order to have accessible width walkways and to maximize the space for plantings along the building, walkways will need to be located along the property line in a few locations.

Planned Unit Development Amendment Request

A Planned Unit Development is intended to accommodate development that may be difficult to carry out under applicable zoning standards and results in public benefits that are at least commensurate with the degree of flexibility provided. Examples of development types that are appropriate for PUD approval, per Section 28.4.030.A.1 of the Zoning Ordinance include:

- Developments that provide housing variety
- Developments that are consistent with the goals and policies of the Comprehensive Plan

The proposed development provides housing variety by providing a variety of apartments with different numbers of bedrooms and townhomes. Additionally, the development continues to provide an amenity package that is currently limited in the downtown, thus creating additional housing variety in the Village.

A PUD Amendment will also achieve a variety of planning goals as outlined in Section 28.4.030.A.2 of the Zoning Ordinance:

- Implementation of and consistency with the comprehensive plan and other relevant plans and policies.
- Variety in housing types and sizes to accommodate households of all ages, sizes, incomes and lifestyle choices.
- Compact, mixed-use development patterns where residential, commercial, civic and open spaces are located in close proximity to one another.
- High-quality buildings and improvements that are compatible with surrounding areas, as determined by their arrangement, massing, form, character and landscaping.

The proposed development meets the provisions of a Planned Unit Development Amendment. The original PUD, approved in 2022, envisioned a plan for a multi-family residential development on Lot 2 that would be complimentary of the new Civic Center building. The proposed amendment fulfills what was contemplated with the original approvals. The requested height, density, and parking deviations allow for increased numbers of households to locate near the downtown. The development provides a mix of bedroom counts that can accommodate households of different ages, sizes, incomes and lifestyles. The development is in close proximity to other institutional and civic spaces in the downtown.

The development provides a high-quality building and improvements that are compatible with the surrounding area and the Civic Center building. The massing of the proposed building respects the adjacent single family residential neighborhood south of Curtiss Street by incorporating five townhomes along Curtiss Street to reduce the scale of the overall building while also concealing the proposed parking garage. The building materials and modern design of the development continues the Village's commitment to quality architecture and compliments the recently completed Civic Center building.

Parking

The Village Zoning ordinance requires 276 parking stalls for the 138 residential unit proposal. The petitioner is providing 178 parking stalls and requesting a deviation from the Zoning Ordinance. This is further discussed under Traffic and Parking.

Signage

Signage is not part of this petition, and any signage proposed for the development shall comply with the Zoning Ordinance requirements through a separate sign permit application. Specifically, the aggregate sign area for the residential use shall not exceed 300 square feet in total surface area per Section 28.9.050.a.

COMPLIANCE WITH DOWNTOWN DESIGN GUIDELINES

The Downtown Design Guidelines provide guidance for building and site design which will assist in creating a vibrant downtown. The guidelines are divided into seven separate sections: site design, building design, building base, building middle, building top, utility considerations, and parking facilities. Each section describes elements which support good design and provides visual references which identify both encouraged and discouraged elements. As recommended by the Downtown Design Guidelines, the proposed development incorporates the following features:

Table 3: Downtown Design Guidelines Review

Downtown Design Guideline Elements	Summary of Compliance
Site Design	<ul style="list-style-type: none"> The apparent mass and bulk of the combined facility is reduced by structural articulation, windows or other architectural and functional elements, and by landscaping. A pedestrian walkway is provided to the main entrance on the south side of the building from the existing sidewalk along Curtiss Street
Building Design	<ul style="list-style-type: none"> The façade is visually appealing through articulation, detailing, openings and materials of each elevation. Consistent building materials and detailing on all sides of the structure that are open to public view has been provided. Windows line the Curtiss Street facades and the materials at this base level wrap around all four facades. The Curtiss Street façade, in addition the western and northern facade each provides multiple planes which provides a visually appealing façade. The facade facing Curtiss Street stands out as a different expression with the incorporation of two-story townhomes. The provision of balconies create visual appeal and interest, and follow rhythmically up the vertical plane of the building.
Building Base	<ul style="list-style-type: none"> The building's base provides windows, cast stone bands, precast concrete base, decorative lighting, landscaping and cornice features that create a friendly pedestrian space. Entries have been designed as prominent features of the base. The front entrance is covered to provide human scale to the building and draw the eye. Light fixtures are placed on the building to add visual interest while

	<p>highlighting building details.</p> <ul style="list-style-type: none"> • The townhomes' roofline lines up with the rest of the building's base and helps anchor the building. • The townhome's mental canopies provide a human scale to the building and the front patios offer interest to pedestrians promoting a catalyst for personal interaction.
Building Middle	<ul style="list-style-type: none"> • Horizontal expressions are established between the second floor and the rest of the residential floors through the use of cornice features, and metal canopies at pedestrian entrances. • The middle of the building includes windows in rhythm with the base level, reflect proportionate shapes and patterns and is visually appealing through detailing, openings and materials. The middle of the proposed building meets these guidelines. • The windows and protruding balconies are in rhythm with the base level and provide proportionate shapes. • The proposed townhomes and amenity deck at the center of the Curtiss Street facade provides a void space in the massing allowing the building to respect the character of residential buildings directly south of Curtiss Street. • The use of brick allows the building to create a smooth transition to the single family neighborhood directly south of the subject property and to the new Civic Center immediately west of the subject property • The concrete bands above the face brick sections of the south façade help differentiate the buildings middle section while complimenting the concrete bands found at the base of the building.
Building Top	<ul style="list-style-type: none"> • The guidelines note the top of the building should be an expression of form as the building meets the sky and the roof should give distinction to the entire building. The proposed cornices gives distinction to the entire building.
Utility Considerations	<ul style="list-style-type: none"> • The design of maintenance, utility and service areas were integrated into the overall design of the building. • The guidelines note that with redevelopment, care shall be taken with screening and the location of utilities. The proposed utility equipment will be screened with landscaping.
Parking Facilities	<ul style="list-style-type: none"> • All proposed parking is interior.

COMPLIANCE WITH THE SUBDIVISION AND DEVELOPMENT ORDINANCE

The Subdivision Ordinance requires that developments requesting special use approval for multi-family developments provide park and school donations to offset the impact of new residential units. The proposed development will include 138 residential units (33 studios, 56 one bedroom units, 39 two bedroom units, 5 two bedroom townhome units, and 5 three bedroom units). Based upon the number of units and the number of bedrooms, the total donation is \$832,389.84 (\$722,431.15 to the Park District, \$80,045.52 to Elementary School District 58, and \$29,913.17 to High School District 99). Payment of these donations must be made to the Village prior to the issuance of any site development or building permits.

ENGINEERING/PUBLIC IMPROVEMENTS

The petitioner is proposing to improve Curtiss Street by providing one permanently designated 50-foot wide loading zone. The loading zone will be used for deliveries, moving, ride share loading and garbage collection. The management company will coordinate resident move ins and outs to ensure the loading zone and western elevator are both reserved.

Due to the anticipated construction impacts on the existing parkway trees along Curtiss Street, the petitioner will be removing three existing parkway trees and keeping one existing parkway tree as part of the proposed development. The Village is requiring the petitioner to provide a tree removal fee based

upon the appraised value of each tree (as determined by the Village Forester) to be removed. In their place, the petitioner will be installing four parkway trees along Curtiss Street.

The existing property includes 48,744 square feet of impervious area, while the proposed design reflects 48,135 square feet, resulting in a decrease of 609 square feet of impervious area. As a result of decreasing the amount of impervious area on site, the proposed development does not require Post Construction Best Management Practices (PCBMPs). The proposed development will comply with the Village's Stormwater and Flood Plain Ordinance.

A new water service and sanitary sewer service will be provided off of main lines located within Curtiss Street. The Downers Grove Sanitary District conceptually approved the request for sanitary sewer service to this development. The public sidewalk along Curtiss Street will be replaced.

Lastly, the existing drive aisle north of Mackie Place and Curtiss Street will be slightly reconfigured to ensure adequate access is provided to the proposed development and the existing Fleet Management Facility and Telecommunications Tower property at 700 Curtiss Street. The Village will enter into a cross access agreement with the petitioner to ensure access to both properties.

TRAFFIC AND PARKING

A traffic impact study for the proposed development was completed by the applicant. The study examined the anticipated traffic increases along the street network; the relationship of the access drive in relationship to Curtiss Street and Mackie Place; and three intersections: Curtiss Street with Washington Street, Maple Avenue with Mackie Place, and Curtiss Street with Belden Avenue. During the weekday morning and evening peak hour traffic these intersections were found to currently operate at a Level of Service (LOS) B or better.

The study examined future conditions in 2030 and took into account projected growth throughout the area. Based on the proposed improvements, the study found that the additional traffic generated from the development can be accommodated by the street network and at the nearby intersections. The existing system will continue to operate at the same level of service as it is currently operating at. Moreover, vehicle trips generated by the proposed residential development would be reduced due to its proximity to the Metra station and adjacent employment and retail uses. The study also found the Curtiss Street and Mackie Place intersection should be converted to an all-way stop-sign control. This change would provide efficient access to the proposed residential development via an access drive just north of Mackie Place and continue to be adequate to serve the fleet management facility located to the east of the site. With regard to traffic and roadway impacts, staff concurs with the findings of the petitioner's traffic study.

With regards to the parking garage, the development will provide 178 residential parking spaces, in a two level parking garage. As such, the proposed development will provide parking at a ratio of 1.29 spaces per residential unit. There is also an additional 50-foot wide loading zone proposed on Curtiss Street. Based on the rates published in the ITE Parking Generational Manual, residential uses less than 0.5 miles to rail transit require a parking ratio of 1.14 spaces per dwelling unit. It should be noted that this parking ratio is inclusive of guest parking. Under these standards the proposed development supply of 178 parking spaces exceeds the ITE's requirement of 157 parking stalls.

Lastly, it should also be noted that the subject property is strategically located next to several public parking lots and on-street parking spaces that can temporarily accommodate guests. Moreover, the Village contains an established parking lot system where overnight guests can park their vehicles in designated spaces for a nominal fee. There is capacity to accommodate future guests generated by this proposed project.

PUBLIC SAFETY REQUIREMENTS

The Fire Prevention Division of the Fire Department has reviewed the application. Access for the Fire Department will be along Curtiss Street. A fire hydrant will be provided within 100 feet of the fire department connection. All floors will be equipped with fire alarms and will be sprinkled, as required by Village regulations.

NEIGHBORHOOD COMMENT

Notice was provided to all property owners 250 feet or less from the subject property in addition to posting the public hearing sign and publishing a legal notice in the *Daily Herald*. Staff did not receive any questions from the public.

As required by the Zoning Ordinance, the petitioner held a neighborhood meeting on October 16, 2024. A total of ten residents attended with various comments and questions. The comments varied, but included traffic impacts, density, existing and proposed lighting, apartment appliances types, and rental rates. A summary of the meeting and the petitioner's responses from that meeting are attached.

STANDARDS OF APPROVAL

The petitioner is requesting a Planned Unit Development Amendment and Special Use for the development of a 138-residential unit building in the DT/P.D. #66 zoning district. The review and approval criterion for each request is listed below.

The petitioner has submitted a narrative that attempts to address all the standards of approval. The Planning and Zoning Commission should consider the petitioner's documentation, the staff report and the discussion at the Planning and Zoning Commission meeting in determining whether the standards for approval have been met:

Planned Unit Development***Section 28.12.040.C.6 Review and Approval Criteria***

The decision to amend the zoning map to approve a PUD development plan and to establish a PUD overlay district are matters of legislative discretion that are not controlled by any single standard. In making recommendations and decisions regarding approval of planned unit developments, review and decision-making bodies must consider at least the following factors:

- a. *The zoning map amendment review and approval criteria of Sec. 28.12.030.I.*
- b. *Whether the proposed PUD development plan and map amendment would be consistent with the comprehensive plan and any other adopted plans for the subject area.*
- c. *Whether PUD development plan complies with the PUD overlay district provisions of Sec. 28.4.030.*
- d. *Whether the proposed development will result in public benefits that are greater than or at least equal to those that would have resulted from development under conventional zoning regulations.*
- e. *Whether appropriate terms and conditions have been imposed on the approval to protect the interests of surrounding property owners and residents, existing and future residents of the PUD and the general public.*

Special Use***Section 28.12.050.H Approval Criteria – Special Uses***

No special use may be recommended for approval or approved unless the respective review or decision-making body determines that the proposed special use is constituent with and in substantial compliance with all Village Council policies and plans and that the applicant has presented evidence to support each of the following conclusions:

24-PCE-0014, 750 Curtiss Street
November, 4th 2024

Page 10

1. *That the proposed use is expressly authorized as a Special Use in the district in which it is to be located;*
2. *That the proposed use at the proposed location is necessary or desirable to provide a service or a facility that is in the interest of public convenience and will contribute to the general welfare of the neighborhood or community.*
3. *That the proposed use will not, in the particular case, be detrimental to the health, safety or general welfare of persons residing or working in the vicinity or be injurious to property values or improvements in the vicinity.*

DRAFT MOTION

Staff will provide a recommendation at the November 4th, 2024 meeting. Should the Planning and Zoning Commission find that the request meets the standards of approval for a Planned Unit Development Amendment, and Special Use staff has prepared a draft motion that the Planning and Zoning Commission may make for the recommended approval of 24-PCE-0014:

Based on the petitioner's submittal, the staff report, and the testimony presented, I find that the petitioner has met the standards of approval for a Planned Unit Development Amendment and Special Use as required by the Village of Downers Grove Zoning Ordinance and is in the public interest and therefore, I move that the Planning and Zoning Commission recommend to the Village Council approval of 24-PCE-0014, subject to the following conditions:

1. The Planned Unit Development Amendment and Special Use shall substantially conform to the staff report, renderings, architecture plans prepared by SVG Architecture and Design, dated October 24, 2024, engineering plans prepared by V3 Companies dated October 24, 2024, landscape plans prepared by OMNI Workshop dated October 24, 2024, and traffic plans prepared by KLOA dated October 24, 2024 except as such plans may be modified to conform to the Village codes and ordinances.
2. Prior to issuing any site development or building permits, the petitioner shall make park and school donations in the amount of \$832,389.84 (\$722,431.15 to the Park District, \$80,045.52 to Elementary School District 58, and \$29,913.17 to High School District 99).
3. The intersection of Curtiss Street and Mackie Place shall be converted to a four-way stop intersection.

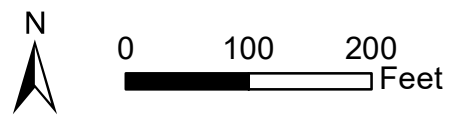
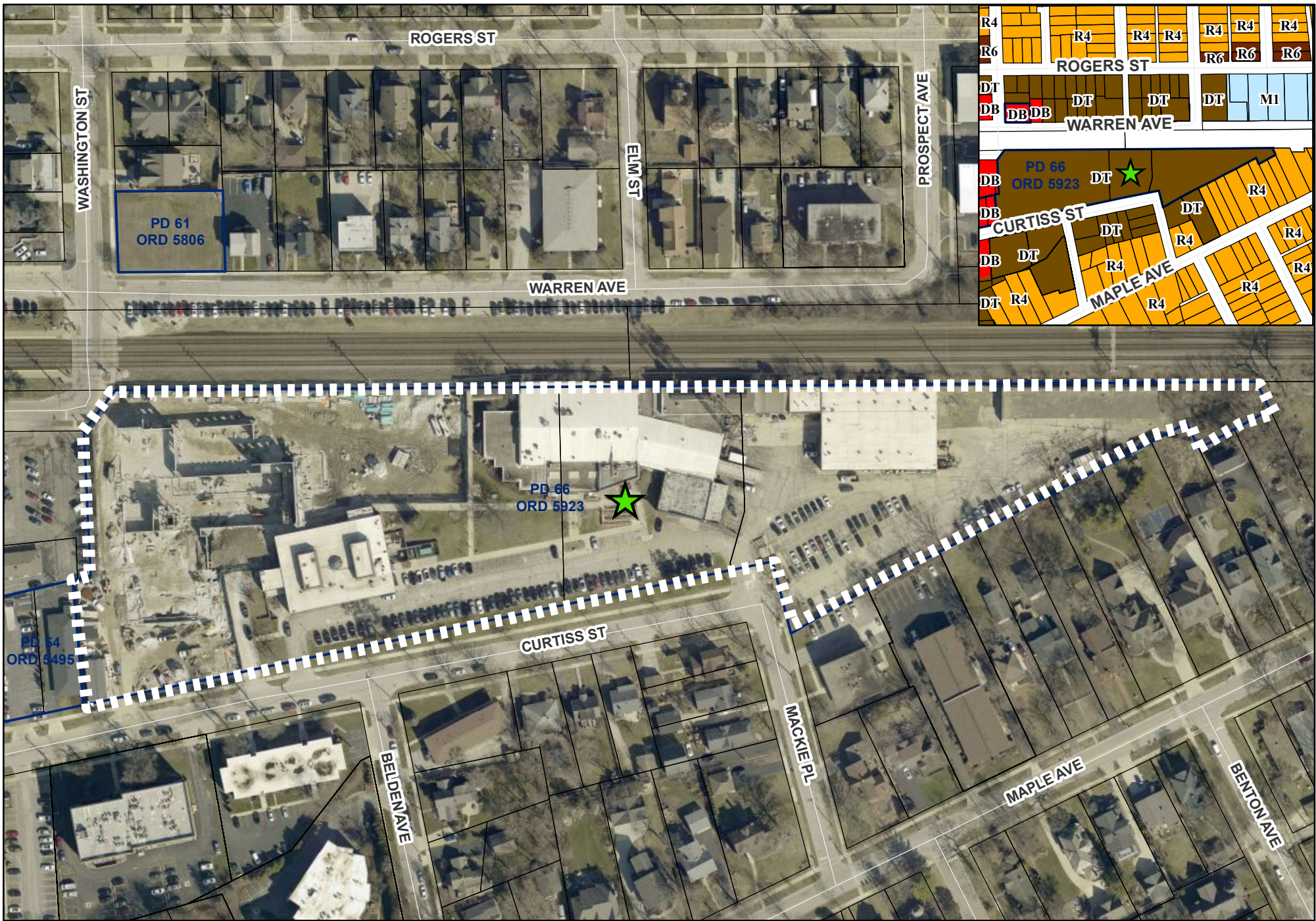
Staff Report Approved By:





Stan Popovich, AICP
Director of Community Development

-att

P:\P&CD\PROJECTS\PLAN COMMISSION\2024 PC Petition Files\24-PCE-0014 - Lot 2 Civic Center\24-PCE-0014 _Staff Report.doc

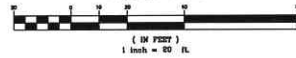


750 Curtiss Street - Location Map

-  Subject Property
-  Project Location

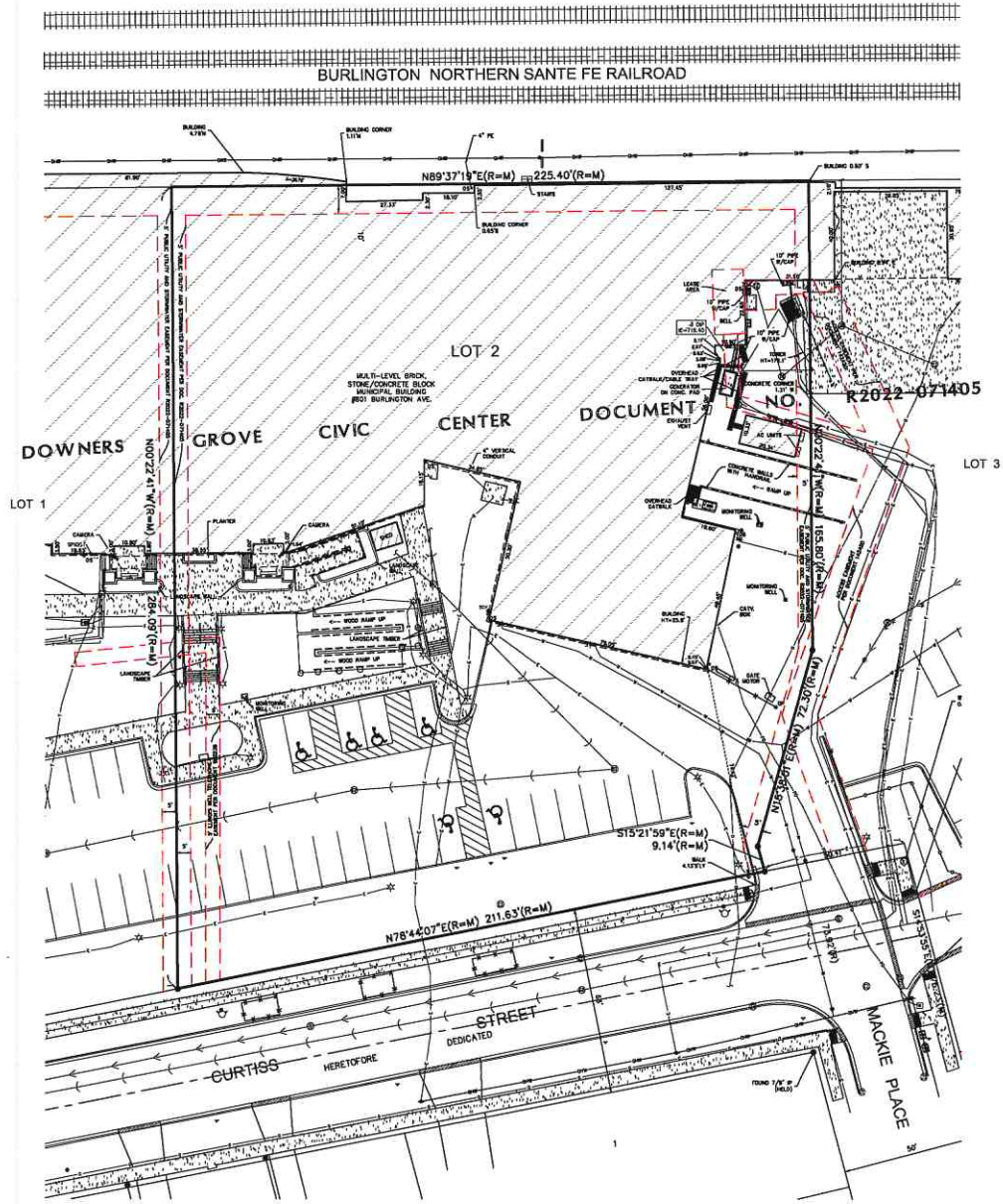
BOUNDARY SURVEY

GRAPHIC SCALE



LEGAL DESCRIPTION

LOT 2 IN DOWNERS GROVE CIVIC CENTER, BEING A SUBDIVISION OF PART OF SECTION 8, TOWNSHIP 28 NORTH, RANGE 11, EAST OF THE THIRD PRINCIPAL MERIDIAN, ACCORDING TO THE TERMS OF RECORD DEED NO. 2022 AS DOCUMENT R2022-071405 AND RE-RECORDED JULY 25, 2022 AS DOCUMENT R2022-071405 AND RE-RECORDED AUGUST 4, 2022 AS DOCUMENT R2022-072605, IN DUPAGE COUNTY, ILLINOIS.



LEGEND

- FOUND 7/8" O.B.P. UNLESS OTHERWISE NOTED (FIELD LOCATION)
- CONCRETE MONUMENT
- STORM SEWER
- SANITARY MANHOLE
- CLEANOUT
- FLARED END SECTION
- TRANSFORMER PAD
- ELECTRIC MANHOLE
- ELECTRIC BOX
- ELECTRIC PEDESTAL
- ELECTRIC METER
- UTILITY POLE
- UTILITY POLE W/ LIGHT
- UTILITY POLE W/ TRIP
- CUT POLE
- OVERHEAD TRAFFIC SIGNAL
- TRAFFIC SIGNAL MANHOLE
- LIGHT POLE
- HAND POLE
- VALVE TRUSS
- FIRE HYDRANT
- IRRIGATION CONTROL VALVE
- POST INDICATOR VALVE
- SEWER WATER CONNECTION
- WATER METER
- WATER BOX
- W/BOX
- SPRINKLER CONTROL VALVE
- TELEPHONE MANHOLE
- TELEPHONE NETWORK INTERFACE
- TELEPHONE MANHOLE
- TELEPHONE PEDESTAL
- CABLE TELEVISION PEDESTAL
- GAS METER
- GAS VALVE
- GAS METER
- DOWN SPOUT
- BURNING HOLE
- MONITORING WELL
- GATE POST
- HOLLAND POLE
- SIGN
- FLAG POLE
- MARKER
- EMBLEMATIC SIGN
- STORM SEWER
- WATER MAIN
- GAS MAIN
- ELECTRIC LINE
- OVERHEAD WIRE
- TELEPHONE LINE
- CONCRETE TREE W/ APPROX. DIAMETER
- DECIDUOUS TREE W/ APPROX. DIAMETER
- BURNING HOLE
- SIGN (DIP LINE SHOWN IS APPROXIMATE)
- FENCE LINE
- ELEVATION
- ASPHALT PAVEMENT
- DRIVEWAY SURFACE
- DEPRESSION CURB
- GRAVEL SURFACE
- LANDSCAPE AREA
- DRIVE SURFACE
- DRIVEWAY SURFACE
- BRICK PAVEMENT
- WOOD FENCE
- CHAIN LINK FENCE
- METAL FENCE
- METAL SIGN
- OVERHEAD TRAFFIC SIGN

ABBREVIATIONS

- ODI = O.D. OF FOUNDATION IRON PIPE
- IP = INCHES OF FOUNDATION
- FE = FINISHED END SECTION
- VE = VERTICAL CURVE
- TOP = TOP OF FINISHED GRADE
- POB = POINT OF BEGINNING
- POC = POINT OF CURVATURE
- POE = POINT OF ENTRY
- POB = POINT OF BEGINNING
- POC = POINT OF CURVATURE
- POE = POINT OF ENTRY
- POB = POINT OF BEGINNING
- POC = POINT OF CURVATURE
- POE = POINT OF ENTRY

LINE LEGEND

- LIMITS OF LAND PER LEGAL DESCRIPTION
- ADJACENT LAND
- PARCEL LINE
- EXISTING LINE
- CENTERLINE
- BUILDING SETBACK LINE
- SECTION LINE

AREA SUMMARY
(TO HEAVY LINES)
58.200 SQUARE FEET
1.339 ACRES
(BASED ON MEASURED VALUES)

SURVEYOR'S CERTIFICATION

STATE OF ILLINOIS)
COUNTY OF KANE) SS

THE ABOVE DESCRIBED PROPERTY HAS BEEN SURVEYED UNDER THE DIRECTION OF AN ILLINOIS PROFESSIONAL LAND SURVEYOR ON 4/10/2024. ALL DISTANCES SHOWN ARE IN FEET AND DECIMAL PARTS THEREOF.

THIS PROFESSIONAL SERVICE CONFORMS TO THE CURRENT ILLINOIS MINIMUM STANDARDS FOR A BOUNDARY SURVEY.

COMPASS SURVEYING LTD.
PROFESSIONAL DESIGN FIRM
LAND SURVEYOR CORPORATION NO. 184-0022778
LICENSE EXPIRES 4/30/2025

DATE: 4/12/2024
BY: SCOTT KIRBY
ILLINOIS PROFESSIONAL LAND SURVEYOR NO. 3206
LICENSE EXPIRES 11/30/2024

COMPASS SURVEYING LTD.
ALTA SURVEYS • TOPOGRAPHY • CONSTRUCTION STAKING

261 GINGER WOODS PARKWAY, STE. 100
AUBURN, IL 60502
PHONE: (618) 420-9100 FAX: (618) 420-7010 EMAIL: ADMIN@COMPASSSURVEYING.COM

PROJECT	DATE: 4/12/24	PC JC	DRAWN BY: BT/MRA	CHECKED BY: SK	BOOK: 592 PG: 11-19
DOWNERS GROVE CIVIC CENTER (LOT 2) DOWNERS GROVE, IL	NO.	REVISIONS	DATE	BY	
CLIENT	LCI DEVELOPMENT PARTNERS 123 REVERDIE PLAZA, SUITE 2150 LITTONVILLE, IL 60168				

UTILITY STATEMENT

THE UNDERSIGNED SURVEYOR HAS BEEN LOCATED FROM FIELD FILES AND RECORDS AND HAS BEEN ADVISED BY THE SURVEYOR THAT THE SURVEYOR HAS NO KNOWLEDGE OF ANY UNRECORDED UTILITIES OR RECORDS THAT WOULD AFFECT THE SURVEYED PROPERTY. THE SURVEYOR HAS BEEN ADVISED THAT ALL UTILITIES ARE SHOWN ON THE SURVEY MAPS AND THAT THE SURVEYOR HAS NO KNOWLEDGE OF ANY UNRECORDED UTILITIES OR RECORDS THAT WOULD AFFECT THE SURVEYED PROPERTY. THE SURVEYOR HAS BEEN ADVISED THAT ALL UTILITIES ARE SHOWN ON THE SURVEY MAPS AND THAT THE SURVEYOR HAS NO KNOWLEDGE OF ANY UNRECORDED UTILITIES OR RECORDS THAT WOULD AFFECT THE SURVEYED PROPERTY.



SCALE: 1" = 30'

750 Curtiss St – Project Narrative

The petitioner is proposing to construct an approximately 213,000 square foot, six-story, 138-unit apartment building on the north side of Curtiss Street where it intersects Mackie Place. The subject site is the current location of Downers Grove Village Hall which will be demolished as part of the village's new Civic Center development. The petitioner is requesting a Special Use, Planned Unit Development Amendment, and a PUD Site Plan Approval to permit the construction of the multifamily residential structure. An apartment building is an allowable Special Use in the DT zoning district per Section 28.5.010 of the Zoning Ordinance and the PUD is appropriate based on the proposed development providing additional housing variety and additional density in the downtown district.

The proposed multifamily building will contain the following units, features, and amenities:

- 138 Units with the following mix:
 - 33 - Studio Units
 - 56 - One Bedroom Units
 - 39 - Two Bedroom Units
 - 5 - Two Bedroom Townhouse Units
 - 5 - Three Bedroom Units
- A minimum of 178 enclosed off-street parking spaces; the current plans show slightly more than 178 parking spaces, however some spaces shown on the current plans may be eliminated to accommodate the building structure as the design develops.
- Indoor bicycle storage
- Community room with shared kitchen and activity areas
- Roof deck amenity terrace with outdoor pool, seating areas, and grilling stations
- Fitness center
- Private outdoor pet relief area
- Indoor pet spa
- On-site management and maintenance

The proposed development will include a new curb cut for a curb-side loading space to be used for deliveries, moving, ride share loading and garbage collection. New residents will be provided move-in instructions by property management when their lease is signed. This reservation will also reserve the elevator that has been designated for move-in / move-out. The western elevator is double-sided and will have direct access from the designated loading zone. Per market standard, move-ins will be provided a two to three-hour time slot on Monday, Tuesday, Wednesday and Fridays from 9am – 5pm, Thursdays from 9 am to 6pm, Saturdays from 10:00 am to 4:00 pm, and Sundays from 12:00 pm – 5:00 pm. Three-hour windows are only given to two and three-bedroom units. Typically, the last move-in of the day is set approximately an hour prior to office closing so that staff can monitor move-

in progress and ensure everything is returned to original operating condition by the evening.

For guest parking, a limited number of overnight guest passes will be available within the proposed development's parking structure once all of the units have secured sufficient parking. Residents will be able to request guest parking passes from on-site staff. If no guest passes are available, guests will be given several options for public parking:

- Customers may request overnight, on-street parking using the Village's Frontline web site
- An overnight parking permit for Lot F (located downtown on the north side of the tracks along Warren Ave, east of Washington street). Cost for this option is \$6 per night and permits must be purchased in advance at Village Hall.
- Overnight parking is allowed on Level 5 of the Downtown Parking Deck on Friday and Saturday evenings only. There is no permit fee. Customers must notify the Police Department prior to parking overnight by completing an online form or calling the Police Department.

The building design follows the intent of the Village zoning ordinance including the proposed density, height and parking variations from the public Request for Proposal (RFP), with special attention paid to how the scale of the building meets the single-family homes located across Curtiss Street. The south side of the building is lined with 2-story townhouse units to appropriately meet the scale of the homes across the street. The proposed building compliments the character of the new Civic Center building immediately to the west and is in line with the character, density and height of recent multi-family developments in the Downtown District. The increased density accomplishes several of the objectives set for the Downtown District in the Comprehensive Plan. With the increased density, the proposed development will create a variety in housing types and sizes to accommodate households of all ages, sizes, incomes and lifestyles. The density will also provide benefits to the local economy through increased patronage of local businesses.

The design of the building adheres to the Downers Grove downtown design guidelines to create a warm, welcoming and appropriately-scaled building. The building massing includes a 2-level concrete podium with four levels of wood framing above. The project incorporates attractive, high-quality materials and details. The facades are clad in warm tones of brick, painted precast concrete and a panelized fiber cement system and include stone and metal panel accents. The lowest two levels are clad entirely in brick-textured concrete to create a uniform base for the building.



Special Uses

Review and Approval Criteria

Form #PC02

Address of Project Site: 750 Curtiss St

A detailed response to all of the standards shall be provided, specifying how each standard is or is not met.

Section 28.12.050.H. Approval Criteria (Special Uses)

No special use may be recommended for approval or approved unless the respective review or decision making body determines that the proposed special use is constituent with and in substantial compliance with all Village Council policies and plans and that the applicant has presented evidence to support each of the following conclusions:

1. That the proposed use is expressly authorized as a Special Use in the district in which it is to be located.

The underlying zoning for the proposed project is be Downtown Transition (PUD/DT). Section 28.5.010 of the zoning ordinance indicates that Apartment/Condo are allowable as a special use in DT districts.

2. That the proposed use at the proposed location is necessary or desirable to provide a service or a facility that is in the interest of public convenience and will contribute to the general welfare of the neighborhood or community.

The proposed development will enhance the downtown district by creating greater density that will add o a vibrant and energetic downtown while providing economic sustainability to the downtown core. Additionally, residents will have easy access to the nearby Metra station.

3. That the proposed use will not, in the particular case, be detrimental to the health, safety or general welfare of persons residing or working in the vicinity or be injurious to property values or improvements in the vicinity.

The proposed development will support the general welfare of the community by providing additional housing options adjacent to downtown and the local Metra station.



Planned Unit Development

Form #PC01

Review and Approval Criteria

Address of Project Site: 750 Curtiss St

A detailed response to all of the standards shall be provided, specifying how each standard is or is not met.

Section 28.12.040.C.6. Review and Approval Criteria (Planned Unit Development)

The decision to amend the zoning map to approve a PUD plan and to establish a PUD overlay district are matters of legislative discretion that are not controlled by any single standard. In making recommendations and decisions regarding approval of planned unit developments, review and decision making bodies must consider at least the following factors:

1. The zoning map amendment review and approval criteria of Sec. 12.030.I.
See the analysis of zoning map amendment review and approval criteria in separate document.

See attached for responses

2. Whether the proposed PUD plan and map amendment would be consistent with the Comprehensive Plan and any other adopted plans for the subject area.

The comprehensive plan calls for multi-family development on this specific site. Additionally, the Request for Proposal (RFP) for this property lists Multi-family residential as an expected use for the development.

3. Whether PUD plan complies with the PUD overlay district provisions of Sec. 4.030.

The proposed development is in-line with several of the objectives listed in Section 4.030, specifically: consistency with the comprehensive plan and other relevant plans and policies; Variety in housing types and sizes to accommodate households of all ages, sizes, incomes and lifestyle choices; Compact, mixed-use development patterns where residential, commercial, civic and open spaces are located in close proximity to one another; as well as high quality buildings and improvements that are compatible with surrounding areas, as determined by their arrangement, massing, form, character and landscaping.

4. Whether the proposed development will result in public benefits that are greater than or at least equal to those that would have resulted from development under conventional zoning regulations.

The proposed development results in more density than conventional zoning which provides benefits to the local economy, local businesses, and improves the safety of the area. Additionally, revenue from the sale of the property and property tax increment from the proposed development of Lot 2 is planned to be used to help pay the annual debt service payments on the bonds issued for the construction of the new Civic Center.

5. Whether appropriate terms and conditions have been imposed on the approval to protect the interests of surrounding property owners and residents, existing and future residents of the PUD and the general public.

Steps have been taken to ensure that the design of the proposed development is complimentary to the new Civic Center. Additionally, the scale of the the proposed development along Curtiss St has been designed to be in line with the single family homes on the south side of Curtiss St. Finally, the building will be designed to meet all applicable building and fire codes to protect the building residents and adjacent property owners.

750 Curtiss St – Zoning Map Amendment Review and Approval Criteria

Question 1:

The existing use and zoning of nearby property

The existing property is home of the Downers Grove Village Hall and is currently zoned DT/PUD. The PUD was approved in 2022 to accommodate the Civic Center Redevelopment Plan. The property directly east of the proposed site is zoned Downtown Transition (DT) and is the site of the Downers Grove Civic Center. The property directly east of the site is zoned Downtown Transition (DT) and is the home of the Downers Grove Fleet Management Center. To the south of the property is a series of single-family homes that are also in the Downtown Transition (DT) zoning district. The proposed development is consistent with comprehensive plan and will not negatively impact the surrounding properties.

Question 2:

The extent to which the particular zoning restrictions affect property values

The proposed rezoning will not negatively impact property value of the adjacent properties.

Question 3:

The extent to which any diminution in property value is offset by an increase in the public health, safety and welfare

The proposed rezoning will not negatively impact property value of the adjacent properties, the public health, safety or welfare. The revenue from the sale of the property as well as the property tax increment will be used by the Village of Downers Grove to help pay the annual debt service payments on the bonds issued for the construction of the new Civic Center.

Question 4:

The suitability of the subject property for the zoned purposes

Currently, the property is zoned for DT/PUD. It is included in the area of the Downtown Zone considered "Downtown Edge" within the comprehensive plan. The Comprehensive Plan calls for residential development that is of greater density than elsewhere in the village within Downtown Edge zone. Additionally, the proposed development is walkable to the downtown core as well as Metra station and will create additional foot traffic to local businesses and public transit.

Question 5:

The length of time that the subject property has been vacant as zoned, considering the context of land development in the vicinity

The subject property is currently not vacant. It is currently the home of the Downers Grove Village Hall. In 2022, the Village of Downers Grove rezoned the property at DT/PUD as part of the Civic Center Redevelopment Plan with the intent to sell this property to a developer in order to create an attractive property that will add to the context of the downtown area.

Question 6:***The value to the community of the proposed use***

The proposed development will provide additional housing opportunities as well as add to the vibrancy of the downtown district. It will bring additional foot traffic to downtown stores and restaurants that will help support local businesses. Additionally, revenues from the project will be used to support the construction of the Downers Grove Civic Center

Question 7:***The comprehensive plan***

The Comprehensive Plan specifically notes the opportunity to redevelop the Civic Center to support an appropriate and well-designed transit-oriented development. As noted above, the proposed development meets many of the Comprehensive Plan's goals and objectives, including but not limited to:

- Development of multifamily residential with increased density within the Downtown Edge district
- Development that is pedestrian-oriented
- Provides additional residents in close proximity to the downtown commercial core
- Follows transit-oriented development guidelines for downtown redevelopment

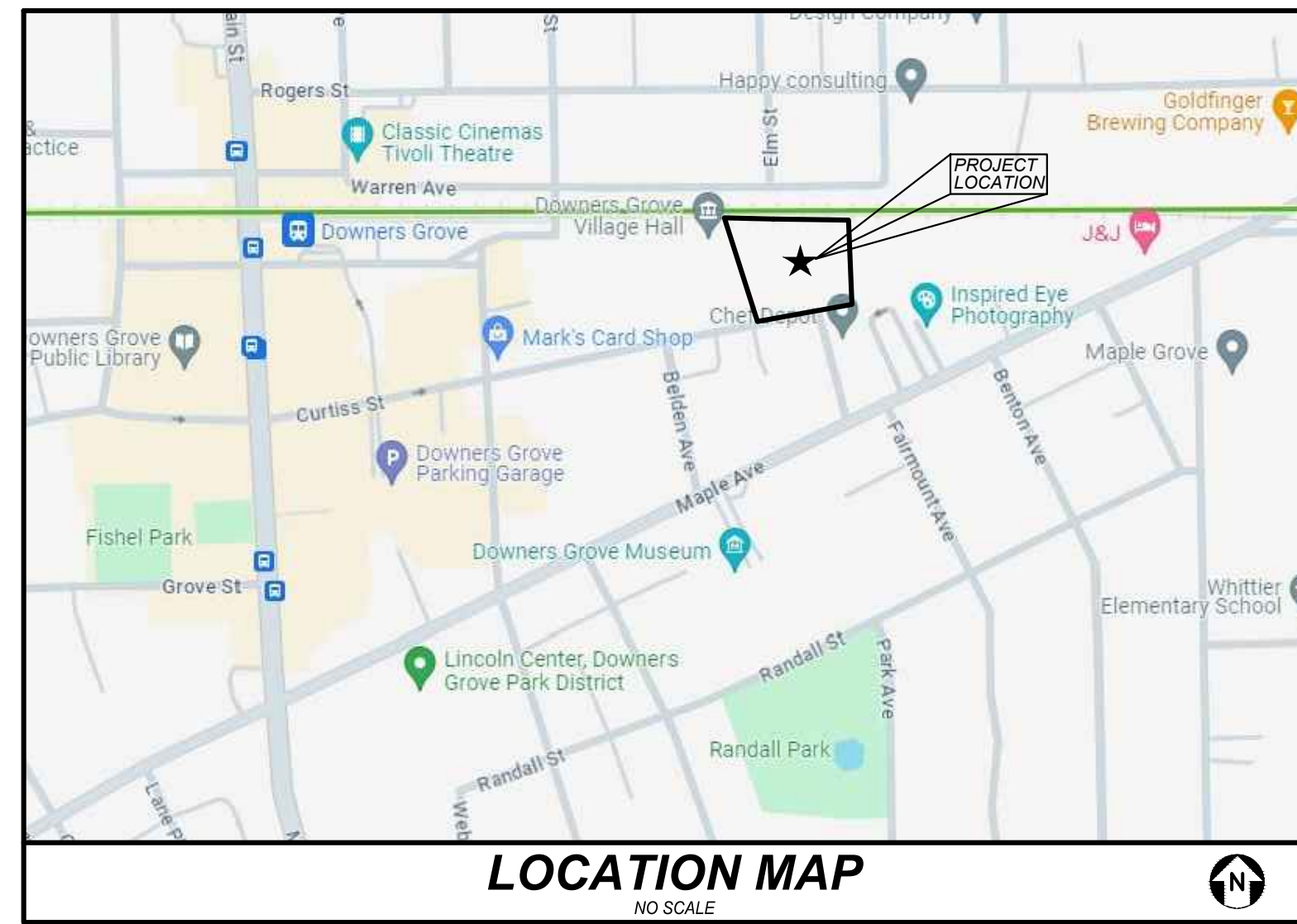
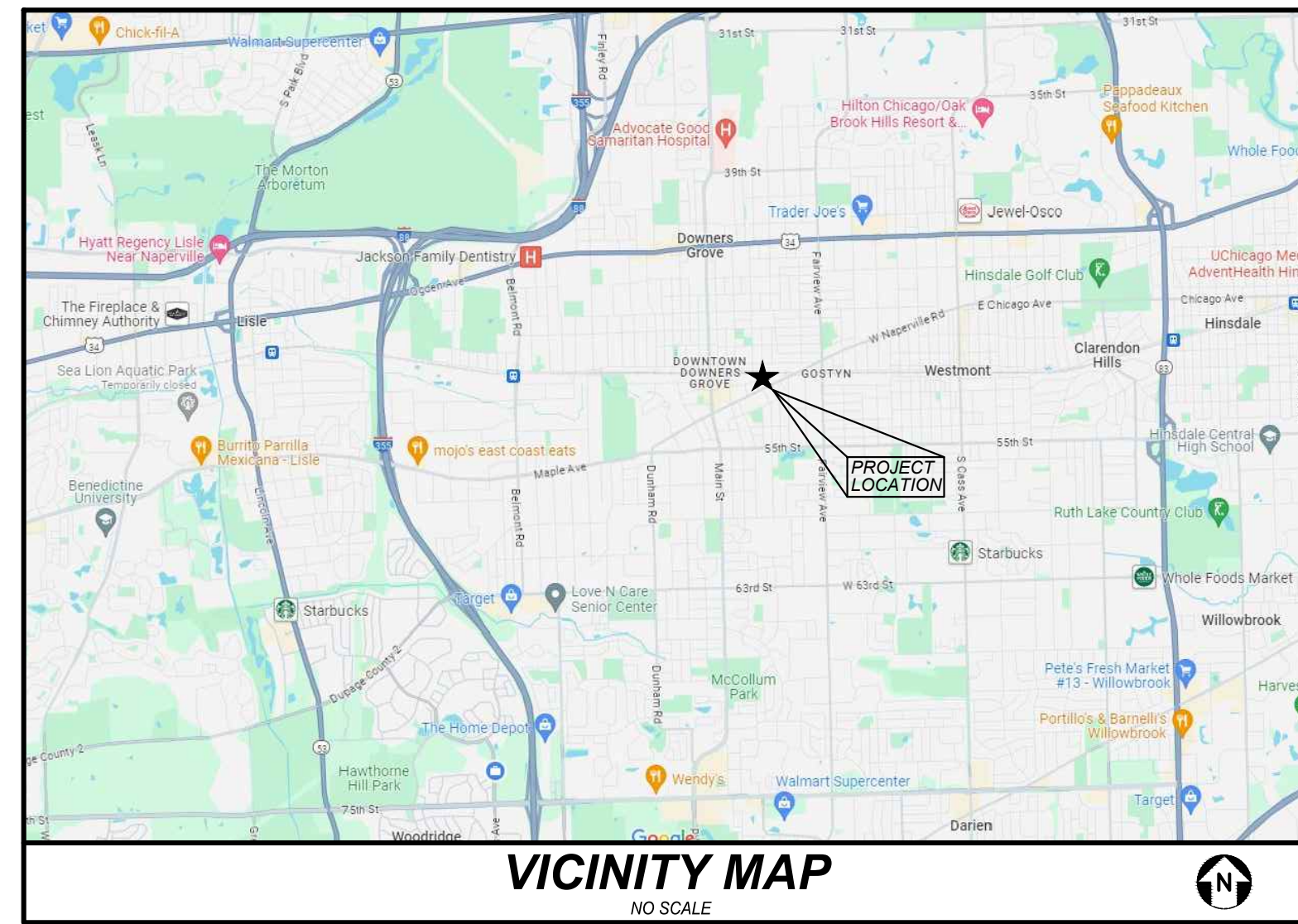
PRELIMINARY ENGINEERING PLANS

FOR

750 CURTISS

DOWNERS GROVE, ILLINOIS

PROJECT TEAM
<p style="text-align: center;">OWNER/DEVELOPER</p> <p style="text-align: center;">LCI Development Partners 120 South Riverside Plaza, Suite 2150 Chicago, Illinois 60606 773 577 1471 Contact: Pat Hoyt</p>
<p style="text-align: center;">ENGINEER</p> <p style="text-align: center;">V3 Companies, Ltd. 7325 Janes Avenue Woodridge, Illinois 60517 630 724 9200 Project Manager: Ryan Wagner, P.E. rwagner@v3co.com Project Engineer: Randy Andersen, P.E. randersen@v3co.com</p>
<p style="text-align: center;">ARCHITECT</p> <p style="text-align: center;">SGW Architecture and Design 444 N. Michigan Ave., Ste. 1850 Chicago, IL 60611 312 988 7412 Contact: Kevin Weckman, AIA</p>



INDEX	
CIVIL ENGINEERING PLANS	
C0.0	TITLE SHEET
C1.0	GENERAL NOTES, LEGEND AND ABBREVIATIONS
C1.1	SPECIFICATIONS
C3.0	LAYOUT PLAN
C4.0	GRADING PLAN
C5.0	UTILITY PLAN
C6.0	CONSTRUCTION DETAILS
C6.1	CONSTRUCTION DETAILS
C6.2	CONSTRUCTION DETAILS

PROJECT BENCHMARKS
<p>REFERENCE BENCHMARK:</p> <p>REFERENCE BENCHMARK #1 DUPAGE COUNTY GEODETIC SURVEY MONIMENT DK3312</p> <p>3.5" DISK IN CONCRETE LOCATED AT THE NORTHEAST CORNER OF WASHINGTON STREET AND WARREN AVENUE.</p> <p>DATUM: NAVD88 ELEVATION = 718.78</p> <p>REFERENCE BENCHMARK #2 DUPAGE COUNTY GEODETIC SURVEY MONIMENT DK3311</p> <p>3.5" DISK IN CONCRETE LOCATED AT THE NORTHEAST CORNER OF CURTISS STREET AND MACKIE PLACE.</p> <p>DATUM: NAVD88 ELEVATION = 714.33</p> <p>SITE BENCHMARKS:</p> <p>SITE BENCHMARK #1 NORTHWEST BONNET BOLT OF 2ND FIRE HYDRANT EAST OF THE INTERSECTION OF WASHINGTON STREET AND CURTISS STREET IN THE NORTH RIGHT-OF-WAY.</p> <p>ELEVATION = 724.69</p> <p>SITE BENCHMARK #2 NORTHWEST BONNET BOLT OF 2ND FIRE HYDRANT EAST OF THE INTERSECTION OF BELDEN AVENUE AND CURTISS STREET IN THE NORTH RIGHT-OF-WAY.</p> <p>ELEVATION = 716.66</p> <p>SITE BENCHMARK #3 CUT CROSS ON NORTH SIDE OF SIDEWALK NEAR NORTHWEST CORNER OF SITE.</p> <p>ELEVATION = 726.68</p>

DRAINAGE STATEMENT

TO THE BEST OF OUR KNOWLEDGE AND BELIEF, THERE ARE NO KNOWN LOCALIZED POOR DRAINING AREAS, FLOODPLAIN, WETLANDS AND/OR WETLAND BUFFERS THAT WILL BE IMPACTED BY THIS DEVELOPMENT. FEMA FLOOD MAPS, COUNTY WETLAND INVENTORIES, AND TOPOGRAPHIC SURVEYS HAVE BEEN UTILIZED TO MAKE THIS DETERMINATION.

SIGNED: _____

ILLINOIS REGISTRATION NO: 062-062713 _____

DATE: _____



800.892.0123

Call 48 hours before you dig

Joint
Utility
Locating
Information
for
Excavators

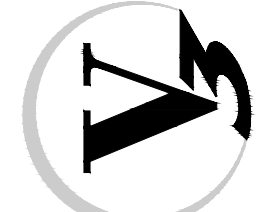
PROFESSIONAL ENGINEER'S CERTIFICATION

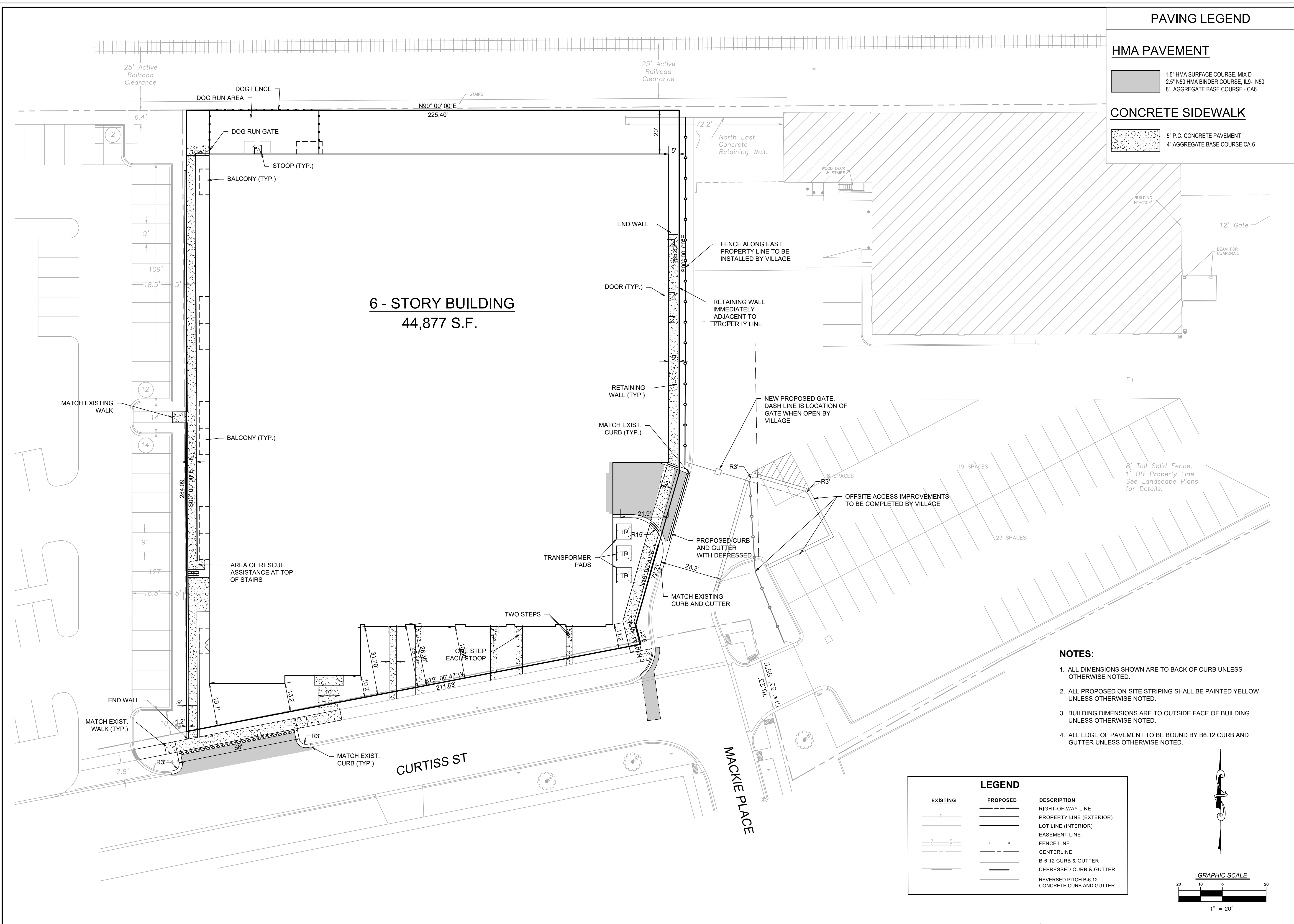
I, RYAN WAGNER, A LICENSED PROFESSIONAL ENGINEER OF ILLINOIS, HEREBY CERTIFY THAT THE CIVIL ENGINEERING PLANS WERE PREPARED ON BEHALF OF SGW ARCHITECTURE BY V3 COMPANIES, LTD. UNDER MY PERSONAL DIRECTION. THIS TECHNICAL SUBMISSION IS INTENDED TO BE USED AS AN INTEGRAL PART OF AND IN CONJUNCTION WITH THE PROJECT SPECIFICATIONS AND CONTRACT DOCUMENTS.

DATED THIS _____ DAY OF _____, A.D., 2024.

ILLINOIS LICENSED PROFESSIONAL ENGINEER 062-062713
MY LICENSE EXPIRES ON NOVEMBER 30, 2025

ILLINOIS LICENSED DESIGN FIRM NO. 184-000902

<p>TITLE SHEET</p> <p>750 CURTISS</p> <p>DOWNERS GROVE</p> <p style="text-align: right;">ILLINOIS</p>	<p>REVISIONS</p> <table border="1" style="width: 100%; border-collapse: collapse;"> <thead> <tr> <th>NO.</th> <th>DATE</th> <th>DESCRIPTION</th> </tr> </thead> <tbody> <tr> <td>1</td> <td>06-13-24</td> <td>PER VILLAGE REVIEW</td> </tr> <tr> <td>2</td> <td>09-25-24</td> <td>PER VILLAGE REVIEW</td> </tr> </tbody> </table> <p>PROJECT NO.: 240097 ORIGINAL ISSUE DATE: FEBRUARY 22, 2024</p> <p>PROJECT MANAGER: RW DESIGNED BY: RA DRAWN BY: MI</p>	NO.	DATE	DESCRIPTION	1	06-13-24	PER VILLAGE REVIEW	2	09-25-24	PER VILLAGE REVIEW
NO.	DATE	DESCRIPTION								
1	06-13-24	PER VILLAGE REVIEW								
2	09-25-24	PER VILLAGE REVIEW								
<p>7325 Janes Avenue Woodridge, IL 60517 630-724-9200 phone www.v3co.com</p>  <p>DRAWING NO. C0.0</p>										



PAVING LEGEND

HMA PAVEMENT

- 1.5" HMA SURFACE COURSE, MIX D
- 2.5" N50 HMA BINDER COURSE, IL-9, N50
- 8" AGGREGATE BASE COURSE - CA6

CONCRETE SIDEWALK

- 5" P.C. CONCRETE PAVEMENT
- 4" AGGREGATE BASE COURSE CA-6

REVISIONS

NO.	DATE	DESCRIPTION
1	06-13-24	PER VILLAGE REVIEW
2	09-25-24	PER VILLAGE REVIEW

PROJECT NO.: 240097
 ORIGINAL ISSUE DATE: FEBRUARY 22, 2024


PROJECT MANAGER	DESIGNED BY	DRAWN BY
RW	RA	MI

LAYOUT PLAN
750 CURTISS
 DOWNERS GROVE
 ILLINOIS

- NOTES:**
1. ALL DIMENSIONS SHOWN ARE TO BACK OF CURB UNLESS OTHERWISE NOTED.
 2. ALL PROPOSED ON-SITE STRIPING SHALL BE PAINTED YELLOW UNLESS OTHERWISE NOTED.
 3. BUILDING DIMENSIONS ARE TO OUTSIDE FACE OF BUILDING UNLESS OTHERWISE NOTED.
 4. ALL EDGE OF PAVEMENT TO BE BOUND BY B6.12 CURB AND GUTTER UNLESS OTHERWISE NOTED.

LEGEND

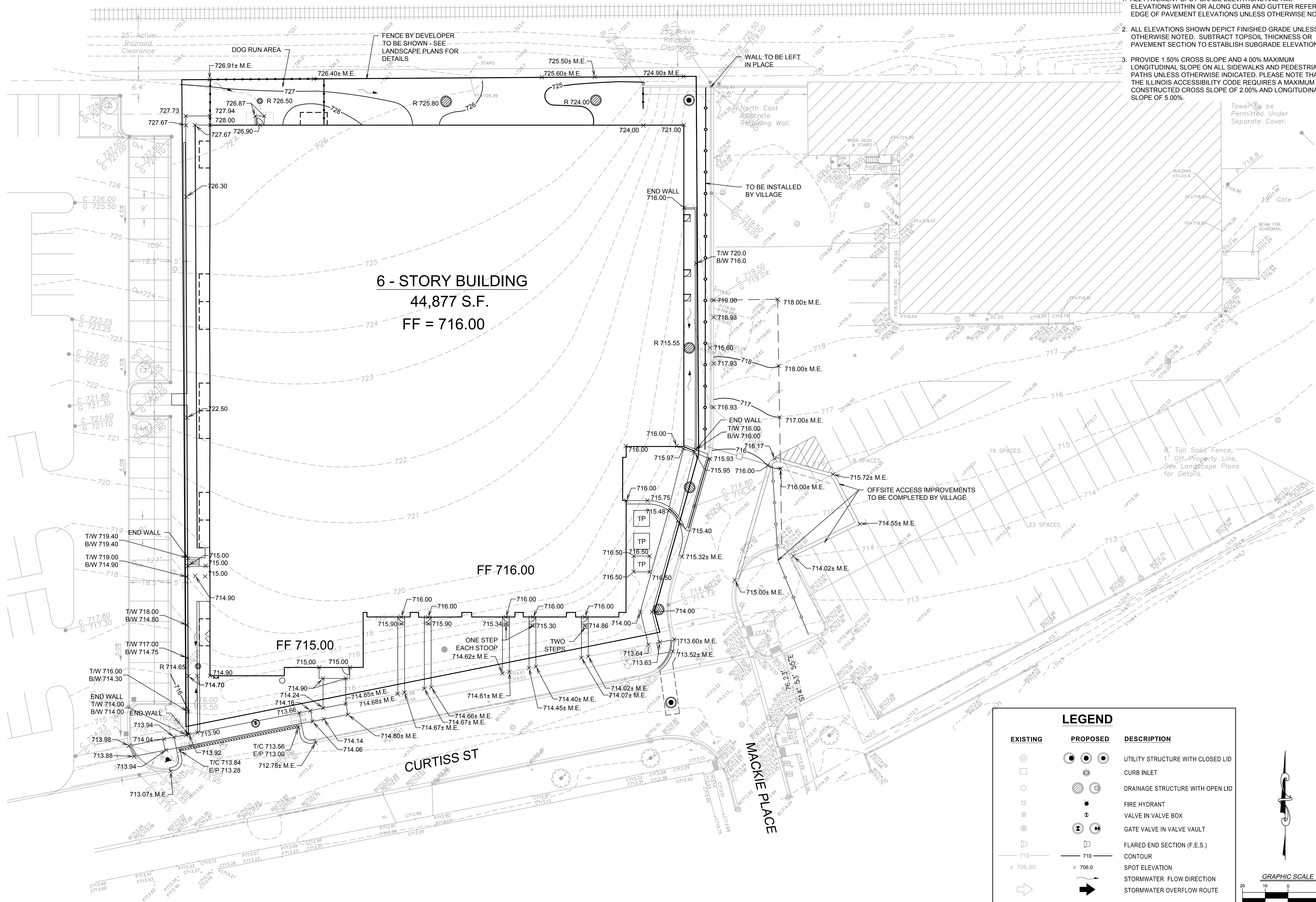
EXISTING	PROPOSED	DESCRIPTION
(Symbol)	(Symbol)	RIGHT-OF-WAY LINE
(Symbol)	(Symbol)	PROPERTY LINE (EXTERIOR)
(Symbol)	(Symbol)	LOT LINE (INTERIOR)
(Symbol)	(Symbol)	EASEMENT LINE
(Symbol)	(Symbol)	FENCE LINE
(Symbol)	(Symbol)	CENTERLINE
(Symbol)	(Symbol)	B-6.12 CURB & GUTTER
(Symbol)	(Symbol)	DEPRESSED CURB & GUTTER
(Symbol)	(Symbol)	REVERSED PITCH B-6.12 CURB & GUTTER
(Symbol)	(Symbol)	CONCRETE CURB AND GUTTER



7325 Janes Avenue
 Woodridge, IL 60517
 630.724.9200 phone
 www.v3co.com

DRAWING NO.
C3.0

- NOTES:**
1. ALL PAVEMENT SPOT GRADE ELEVATIONS AND RIM ELEVATIONS WITHIN OR ALONG CURB AND GUTTER REFER TO EDGE OF PAVEMENT ELEVATIONS UNLESS OTHERWISE NOTED.
 2. ALL ELEVATIONS SHOWN DEPICT FINISHED GRADE UNLESS OTHERWISE NOTED. SUBTRACT TOPSOIL THICKNESS OR PAVEMENT SECTION TO ESTABLISH SUBGRADE ELEVATIONS.
 3. PROVIDE 1.50% CROSS SLOPE AND 4.00% MAXIMUM LONGITUDINAL SLOPE ON ALL SIDEWALKS AND PEDESTRIAN PATHS UNLESS OTHERWISE INDICATED. PLEASE NOTE THAT THE ILLINOIS ACCESSIBILITY CODE REQUIRES A MAXIMUM CONSTRUCTED CROSS SLOPE OF 2.00% AND LONGITUDINAL SLOPE OF 5.00%.



REVISIONS		NO.	DATE	DESCRIPTION
1	06-13-24	PER VILLAGE REVIEW		
2	09-25-24	PER VILLAGE REVIEW		

PROJECT NO.: 240097
 ORIGINAL ISSUE DATE: FEBRUARY 22, 2024
 PROJECT MANAGER: RW
 DESIGNED BY: RA
 DRAWN BY: MI

GRADING PLAN
750 CURTISS

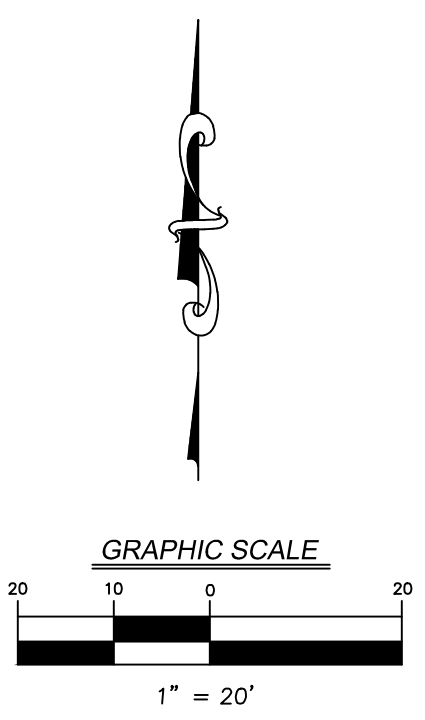
ILLINOIS
 DOWNERS GROVE

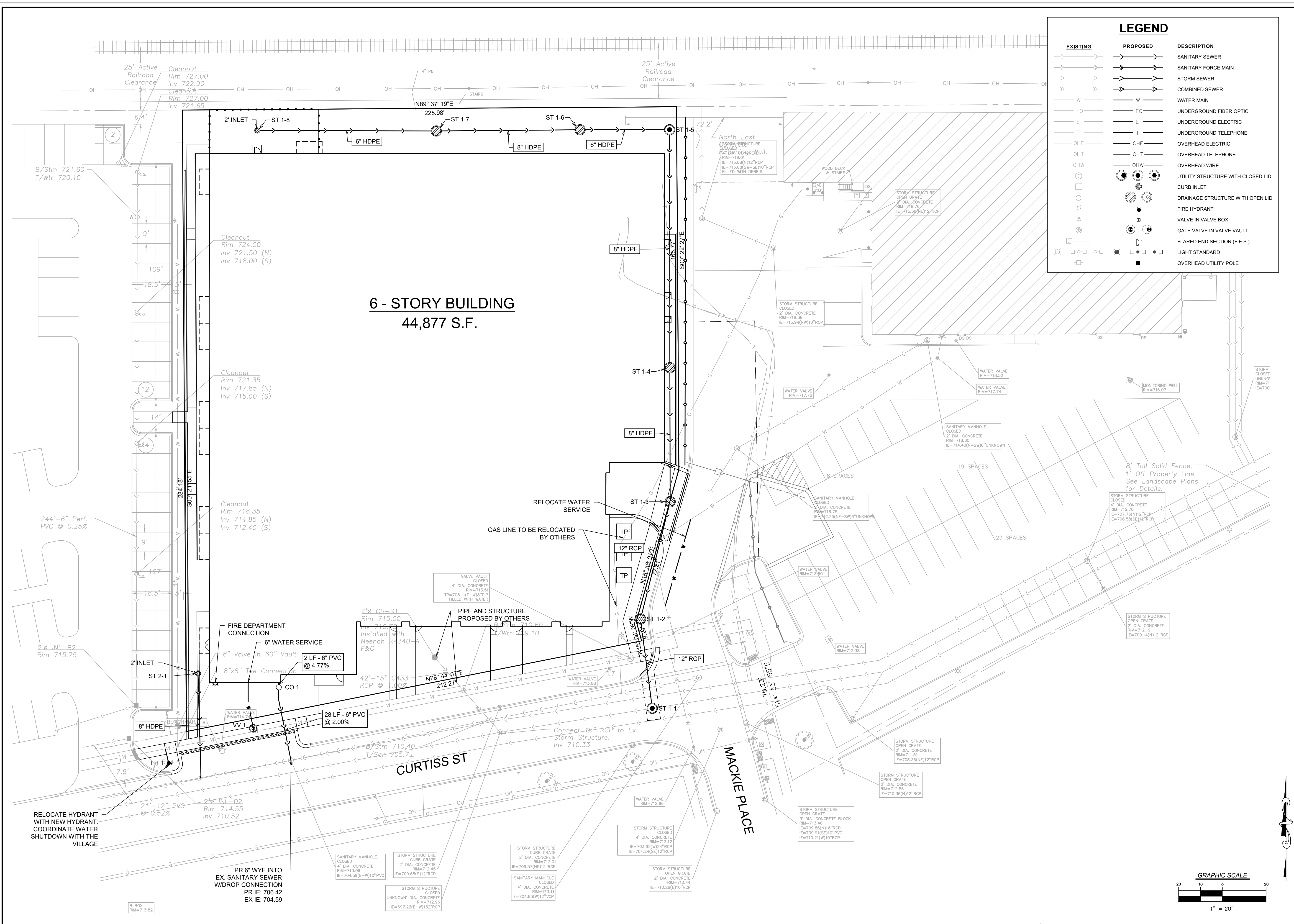
7325 Janes Avenue
 Woodridge, IL 60517
 630.724.9200 phone
 www.v3cc.com

DRAWING NO.
C4.0

LEGEND

EXISTING	PROPOSED	DESCRIPTION
⊙	⊙	UTILITY STRUCTURE WITH CLOSED LID
□	⊕	CURB INLET
○	⊕	DRAINAGE STRUCTURE WITH OPEN LID
⊙	⊙	FIRE HYDRANT
⊙	⊙	VALVE IN VALVE BOX
⊙	⊙	GATE VALVE IN VALVE VAULT
⊙	⊙	FLARED END SECTION (F.E.S.)
710	710	CONTOUR
x 706.00	x 706.0	SPOT ELEVATION
→	→	STORMWATER FLOW DIRECTION
	→	STORMWATER OVERFLOW ROUTE





LEGEND		
EXISTING	PROPOSED	DESCRIPTION
		SANITARY SEWER
		SANITARY FORCE MAIN
		STORM SEWER
		COMBINED SEWER
		WATER MAIN
		UNDERGROUND FIBER OPTIC
		UNDERGROUND ELECTRIC
		UNDERGROUND TELEPHONE
		OVERHEAD ELECTRIC
		OVERHEAD TELEPHONE
		OVERHEAD WIRE
		UTILITY STRUCTURE WITH CLOSED LID
		CURB INLET
		DRAINAGE STRUCTURE WITH OPEN LID
		FIRE HYDRANT
		VALVE IN VALVE BOX
		GATE VALVE IN VALVE VAULT
		FLARED END SECTION (F.E.S.)
		LIGHT STANDARD
		OVERHEAD UTILITY POLE

6 - STORY BUILDING
44,877 S.F.

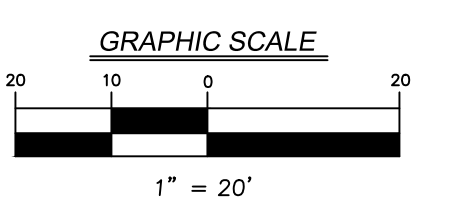
REVISIONS		
NO.	DATE	DESCRIPTION
1	06-13-24	PER VILLAGE REVIEW
2	09-25-24	PER VILLAGE REVIEW

PROJECT NO.:	240097	ORIGINAL ISSUE DATE:	FEBRUARY 22, 2024
PROJECT MANAGER:	RW	DESIGNED BY:	RA
DRAWN BY:	MI		

UTILITY PLAN
750 CURTISS
DOWNERS GROVE

7325 Janes Avenue
Woodridge, IL 60517
630.724.9200 phone
www.v3co.com

DRAWING NO.
C5.0



NEW 6 STORY
 RESIDENTIAL BUILDING (138 DWELLING UNITS)
 W/ S-2 PARKING GARAGE (178 SPACES),
 TYPE 1-A & 3-A CONSTRUCTION,
 FULLY SPRINKLERED,
 AT
750 CURTISS ST.
 DOWNERS GROVE, ILLINOIS 60515

OWNER:
 LCI DEVELOPMENT PARTNERS

ARCHITECT:



ARCHITECTURE
 & DESIGN

ARCHITECT:
 SULLIVAN GOULETTE WILSON, LTD.
 444 N. MICHIGAN AVENUE - SUITE 1850
 CHICAGO, IL 60611
 TEL: (312) 988-7412
 www.sgwarch.com

CIVIL ENGINEER:
 V3 COMPANIES
 7325 JANES AVENUE
 WOODRIDGE, IL 60517
 TEL: (630) 724-9200
 www.v3co.com

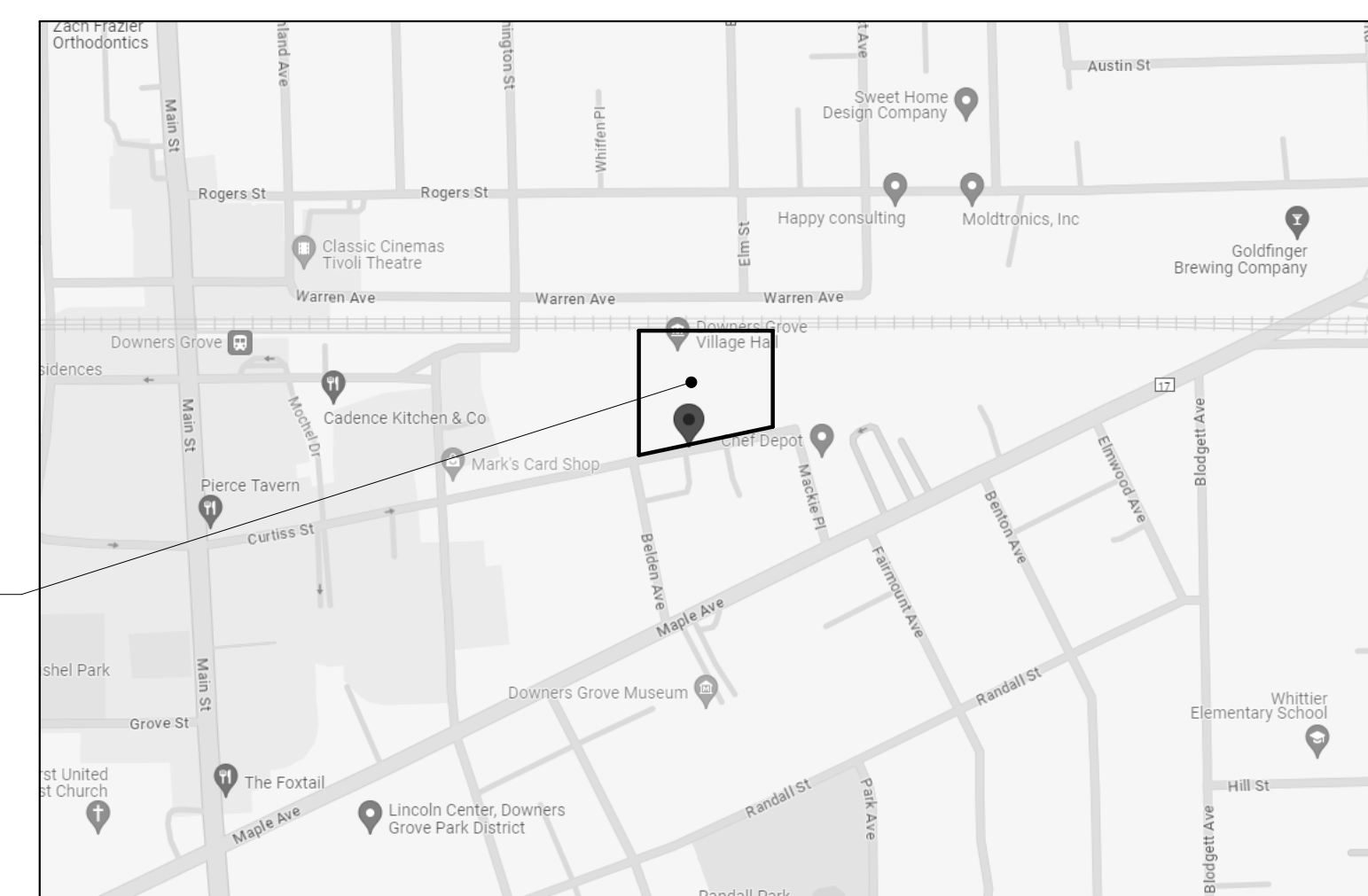
DEVELOPER:
 LCI DEVELOPMENT PARTNERS, L.L.C.
 5200 PRAIRIE STONE PARKWAY
 HOFFMAN ESTATES, IL 60192
 TEL: (847) 783-3000

LANDSCAPE ARCHITECT:
 OMNI ECOSYSTEMS
 4130 S. STATE STREET
 CHICAGO, IL 60609
 TEL: (773) 469-5189
 www.omniecosystems.com

MECHANICAL ENGINEER:
 ELARA ENERGY SERVICES, INC.
 213 W. INSTITUTE PL. #702
 CHICAGO, IL 60010
 TEL: (708) 236-0300
 www.elaraeng.com

STRUCTURAL ENGINEER:
 THORNTON TOMASETTI
 330 N. WABASH AVE, SUITE 1500
 CHICAGO, IL 60611
 TEL: (312) 596-2000
 www.thorntontomasetti.com

LOCATION MAP



ABBREVIATIONS

ALT	ALTERNATE	ELECT	ELECTRICAL	MULL	MULLION
A/C	AIR CONDITIONING	EL	ELEVATION	NIC	NOT IN CONTRACT
AFF	ABOVE FINISHED FLOOR	EJ	EXPANSION JOINT	NTS	NOT TO SCALE
AL	ALUMINUM	EP	EPOXY PAINT	OC	ON CENTER
ARF	ABOVE RAISED FLOOR	EQ	EQUAL	OFCI	OWNER FURNISHED, CONTRACTOR TO INSTALL
AT	ACOUSTIC TILE	EXIST	EXISTING	OPP	OPPOSITE
BD	BOARD	EXP	EXPOSED	PNT	PAINT
BLD	BUILDING	EXT	EXTERIOR	PR	PAIR
BLKG	BLOCKING	EWC	ELECTRIC WATER COOLER	PLAM	PLASTIC LAMINATE
BO	BOTTOM OF	FEC	FIRE EXTINGUISHER CABINET	PL	PLATE
BR	BRUSHED	FHC	FIRE HOSE CABINET	QT	QUARRY TILE
BRG	BEARING	FIN	FINISH	RAD	RADIUS
CA	CLEAR ANODIZED	FD	FLOOR DRAIN	R	RISER
CAB	CABINET	FLR	FLOOR	RH	RIGHT HAND
CPT	CARPET	FOM	FACE OF MASONRY TO FACE OF MASONRY	REQD	REQUIRED
CL	CENTERLINE	FTG	FOOTING	RO	ROUGH OPENING
CLG	CEILING	GA	GALUGE	SB	SANDBLAST
CJ	CONTROL JOINT	GALV	GALVANIZED	SC	SOLID CORE
CMU	CONC. MASONRY UNIT	GB	GYP SUM BOARD	SCHED	SCHEDULE
CONC	CONCRETE	GL	GLASS	SM	SHEET METAL
CONT	CONTINUOUS	GLD	GLASS	SHT	SHEET
CI	CAST IRON	HDWD	HARDWOOD	SIM	SIMILAR
CO	CLEAN OUT	HDWR	HARDWARE	SS	STAINLESS STEEL
CW	COLD WATER	HM	HOLLOW METAL	STD	STANDARD
CP	CEMENT PLASTER	HR	HOUR	THK	THICK
CT	CERAMIC TILE	HT	HEIGHT	TRANS	TRANSPARENT
DF	DRINKING FOUNTAIN	HW	HOT WATER	T	TREAD
DIA	DIAMETER	INT	INTERIOR	TO	TOP OF
DIM	DIMENSION	INSUL	INSULATION	T & G	TONGUE AND GROOVE
DN	DOWN	JT	JOINT	TYP	TYPICAL
DS	DOWNSPOUT	LC	LIGHTWEIGHT CONC.	UNO	UNLESS NOTED OTHERWISE
DET	DETAIL	LAM	LAMINATED	VCT	VINYL COMPOSITION TILE
DW	DRY WALL	LAV	LAVATORY	VIF	VERIFY IN FIELD
DWG	DRAWING	LH	LEFT HAND	WD	WOOD
EA	EACH	MFR	MANUFACTURER	WP	WALL PHONE
EIFS	EXTERIOR INSULATION AND FINISH SYSTEM	MO	MASONRY OPENING	WWF	WELDED WIRE FABRIC
		MWK	MILLWORK		
		MTL	METAL		

LEGEND

ROOM #	ROOM NAME/NUMBER TAG	0'-0"	CEILING ELEVATION TAG	[Hatched]	GLASS (ELEVATION)
FLOOR EL	ELEVATION TAG/MARK	X-X	CEILING MATERIAL	[Dotted]	MORTAR, GROUT, THINSET OR CEMENT
#	DRAWING REVISION TAG	XX-XX	CEILING PAINT	[Stippled]	GYP SUM BOARD
○	NOTE TAG	SD	SMOKE DETECTOR	[Horizontal Lines]	METAL LATH & PLASTER
###	DOOR TAG	CO	CARBON MONOXIDE DETECTOR	[Vertical Lines]	PLYWOOD
XX	WINDOW TAG	---	NEW PARTITION - SEE PLANS FOR TYPE	[Cross-hatched]	QUARRY TILE OR CERAMIC TILE
XX	WALL TYPE	---	EXISTING CONSTRUCTION TO BE REMOVED	[Grid]	RIGID INSULATION
DETAIL #	DETAIL TAG	---	EXISTING NIC	[Diagonal Lines]	STEEL
DWG #	DWG #	---	EXISTING CONSTRUCTION TO REMAIN	[Horizontal Lines]	TERRAZZO
X	ELEVATION #	[Hatched]	ACQUSTIC TILE	[Vertical Lines]	WOOD STYLE
DIAMETER	INTERIOR ELEVATION TAG	[Hatched]	ALUMINUM	[Horizontal Lines]	WOOD-ROUGH OR FRAMING
SHEET #	SHEET #	[Cross-hatched]	BATT INSULATION OR SOUND ATTENUATION-BLANKET	[Grid]	ACQUSTICAL TILE CEILING
ELEVATION #	EXTERIOR ELEVATION TAG	[Hatched]	BRICK (PLAN & SECTION)	[Stippled]	GYP SUM BOARD CEILING/SOFFIT
SHEET #	SHEET #	[Hatched]	CONCRETE	[Circle]	RECESSED CAN LIGHT FIXTURE
SECTION #	SECTION TAG	[Hatched]	CONCRETE MASONRY UNIT (CMU)	[Square]	2x2' LIGHT FIXTURE
FEC	SURFACE MOUNT FEC W/ SIGN	[Hatched]	EXISTING DOOR TO REMAIN	[Circle]	PENDANT OR SURFACE MOUNTED LIGHT FIXTURE
ELECTRICAL PANEL	ELECTRICAL PANEL	[Hatched]	WIRE MESH SECURITY NETTING	[Circle]	WALL MOUNTED LIGHT FIXTURE
FPFB	FROST PROOF HOSE BIB	[Hatched]	X-BRACING, APPLY FIRE RESISTIVE SPRAY AS REQUIRED	[Square]	MECHANICAL SUPPLY GRILL
KR	SECURITY KEYPAD	[Hatched]		[Square]	MECHANICAL RETURN GRILL

DRAWING INDEX

DWG#	DESCRIPTION	ISSUED FOR PUD PACKAGE 04/26/2024	ISSUED FOR REVISED PUD SUBMITTAL 10/24/2024
PD	TITLE SHEET & DRAWING INDEX	•	•
PD-01	FIRE SEPARATION, EXITING DIAGRAMS & UNIT MIX	•	•
PD-02	ACCESSIBILITY DIAGRAMS & ADA UNIT MIX	•	•
PD-03	AREA DIAGRAMS	•	•
PD-04	SITE PLAN	•	•
PD-05	FIRST FLOOR PLAN	•	•
PD-06	SECOND FLOOR PLAN	•	•
PD-07	THIRD FLOOR PLAN	•	•
PD-08	FOURTH - SIXTH FLOOR PLAN	•	•
PD-09	ROOF PLAN	•	•
PD-10	UNIT PLANS	•	•
PD-11	BUILDING ELEVATIONS	•	•
PD-12	BUILDING ELEVATIONS	•	•
PD-13	PARTIAL ELEVATIONS	•	•
PD-14	BUILDING SECTIONS	•	•
PD-15	RENDERINGS	•	•

750 CURTISS ST.

DOWNERS GROVE, ILLINOIS 60515

TITLE SHEET & DRAWING INDEX

PLAN NORTH

PD-00

PRINCIPAL: JG
 QC BY: Chockie

P.M.: MSKW
 DRAWN BY: EB

444 N MICHIGAN AVE
 SUITE 1850
 CHICAGO, IL 60611
 Ph 312.988.7412
 Fx 312.988.7409
 www.sgwarch.com
 PROFESSIONAL DESIGN FIRM
 License Number: 184-001505
 Expiration Date: April 30, 2025

ACCESSIBLE UNIT SCHEDULE			
UNIT TYPE	TOTAL # OF UNITS	REQUIRED # OF UNITS	ACTUAL # OF UNITS
TYPE A	138	20%	28
TYPE B		ALL OTHERS	110
VISUAL ALARMS (CONDUIT ONLY)		20% TYPE A	6
		20% TYPE B	22
		TOTAL	28

LOCATION OF UNITS
308, 313, 315, 317, 320, 322, 332, 408, 413, 415, 417, 420, 422, 432, 508, 513, 515, 517, 520, 522, 532, 602, 608, 613, 617, 620, 622, 632

322, 408, 432, 513, 517, 622
302, 304, 307, 316, 318, 329, 402, 404, 407, 416, 429, 502, 504, 507, 516, 518, 529, 604, 607, 616, 618, 629

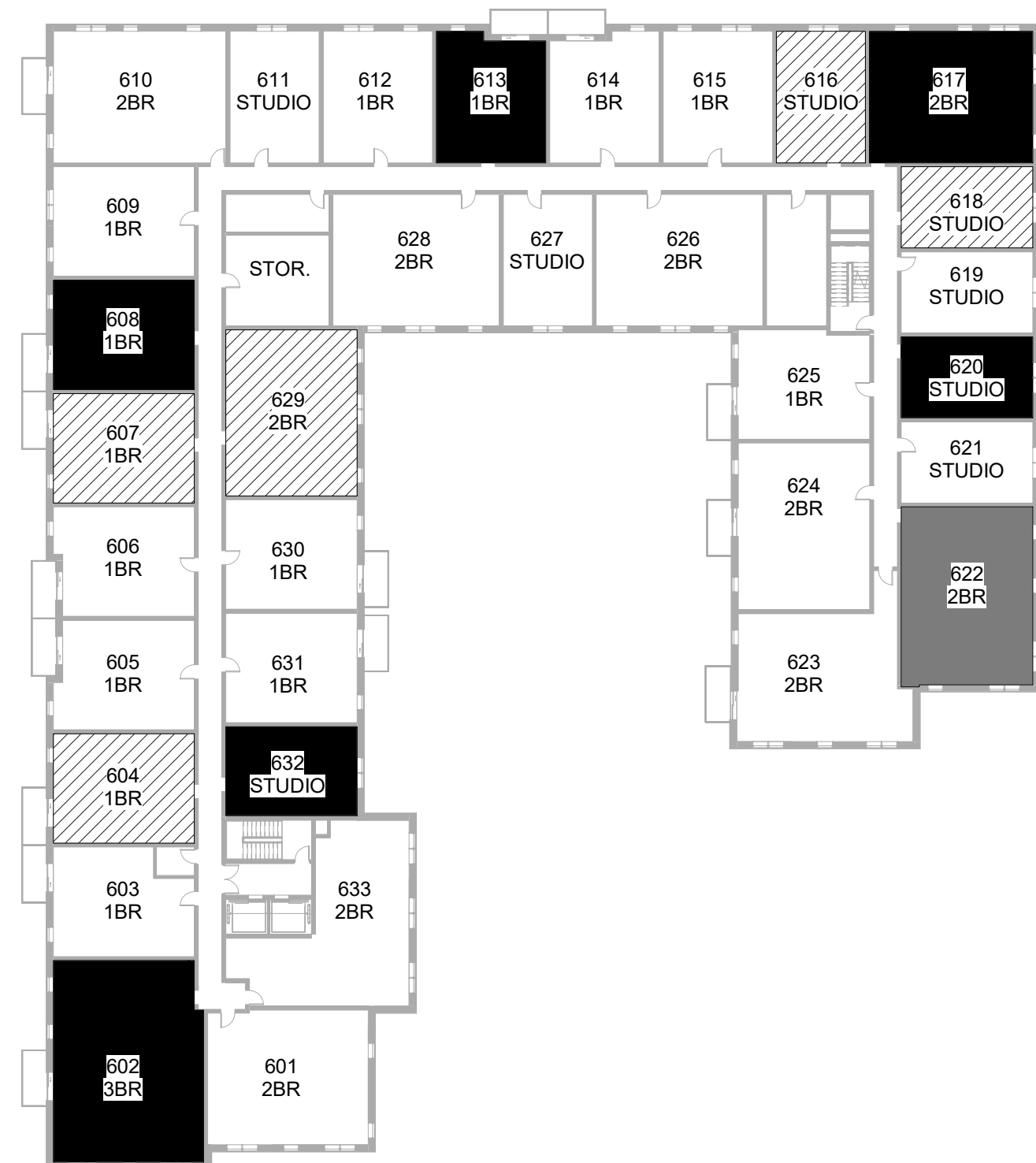
GENERAL NOTES
A. See enlarged unit plans for details.
B. See accessibility clearance diagrams on sheet HO-2 for clearance requirements at fixtures.

	ACCESSIBLE UNIT DISTRIBUTION MATRIX									
	TOTAL UNITS					TYPE 'A' UNITS				
	STUDIO 1 BATH	1 BEDRM 1 BATH	2 BEDRM 2 BATH	3 BEDRM 2 BATH	DUPLEX 2 BEDRM	STUDIO 1 BATH	1 BEDRM 1 BATH	2 BEDRM 2 BATH	3 BEDRM 2 BATH	DUPLEX 2 BEDRM
NUMBER OF UNITS GROUND FLOOR	0	0	0	0	5	0	0	0	0	0
NUMBER OF UNITS SECOND FLOOR	0	1	0	1	0	0	0	0	0	0
NUMBER OF UNITS THIRD FLOOR	9	13	9	1	0	2	3	2	0	0
NUMBER OF UNITS FOURTH FLOOR	8	14	10	1	0	2	3	2	0	0
NUMBER OF UNITS FIFTH FLOOR	8	14	10	1	0	2	3	2	0	0
NUMBER OF UNITS SIXTH FLOOR	8	14	10	1	0	2	2	2	1	0
TOTAL	33	56	39	5	5	8	11	8	1	0
TOTAL PROJECT	138									
20% IAC COMPLIANCE	27.6 UNITS REQUIRED - 28 UNITS PROVIDED									

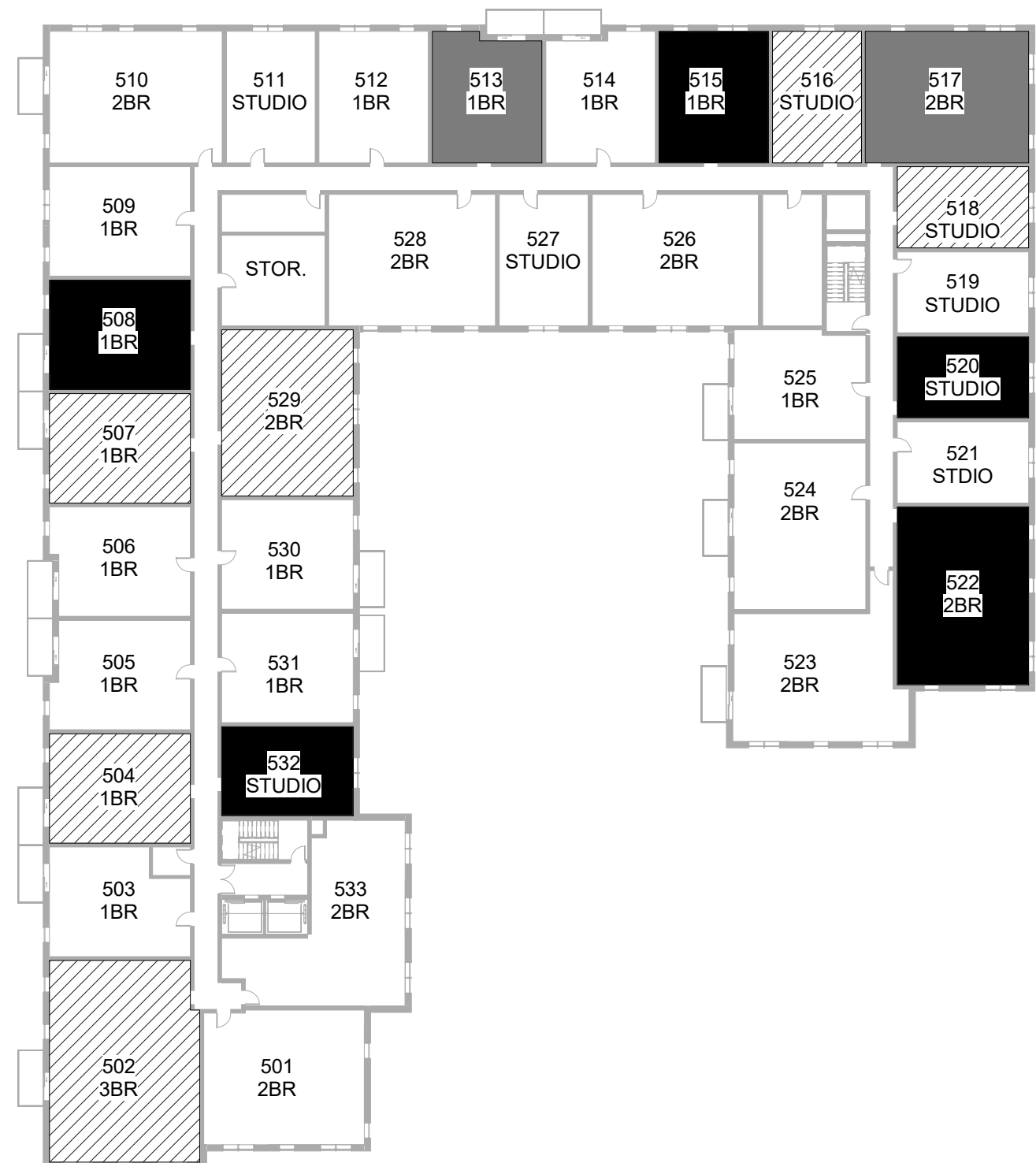
GENERAL NOTES
A. See floor plans for Type 'A' unit designations.

UNIT TYPE LEGEND

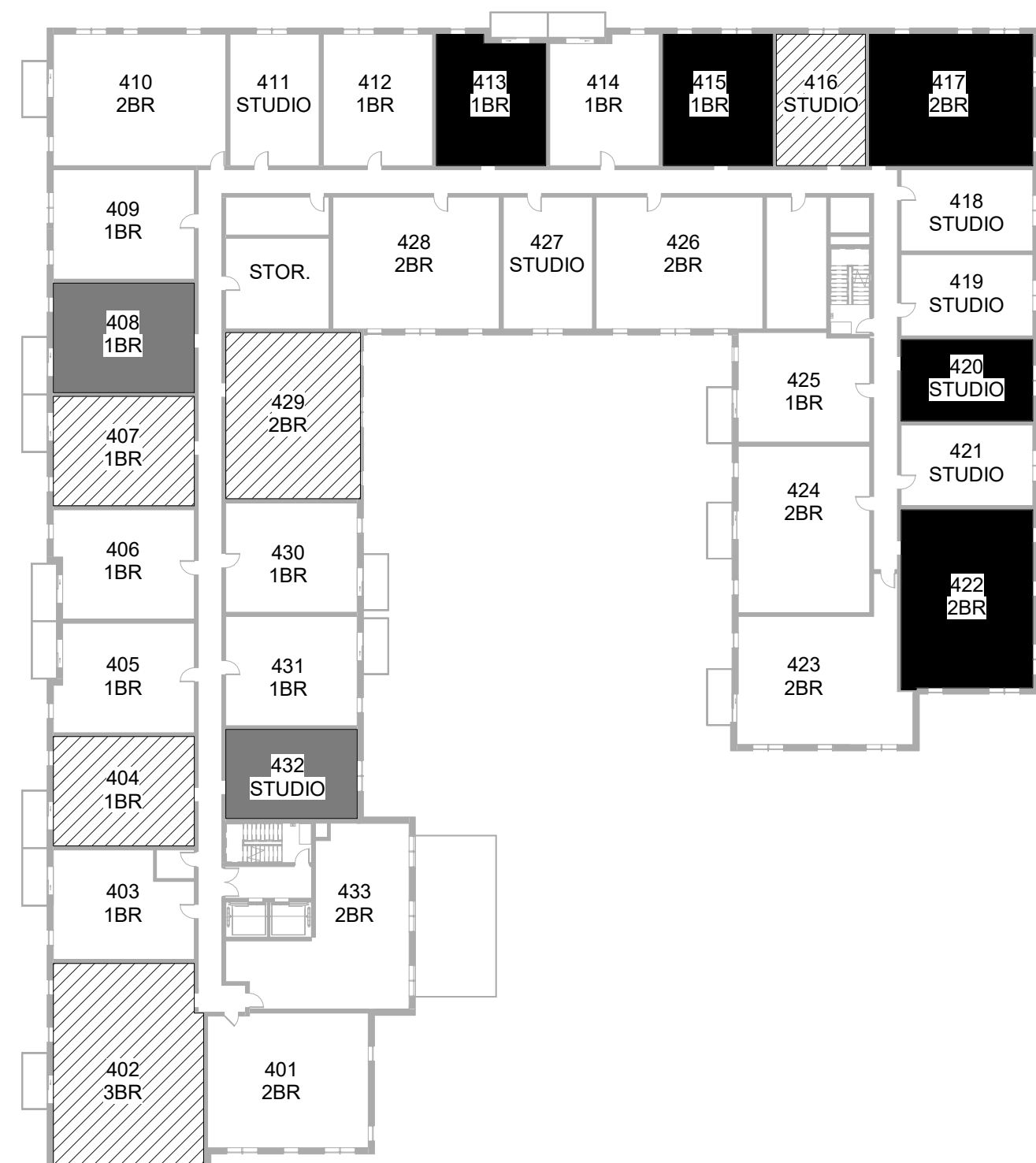
- [Solid Black] = TYPE "A"
- [Solid Grey] = TYPE "A" W/ CONDUIT
- [White] = TYPE "B"
- [Hatched] = TYPE "B" W/ CONDUIT



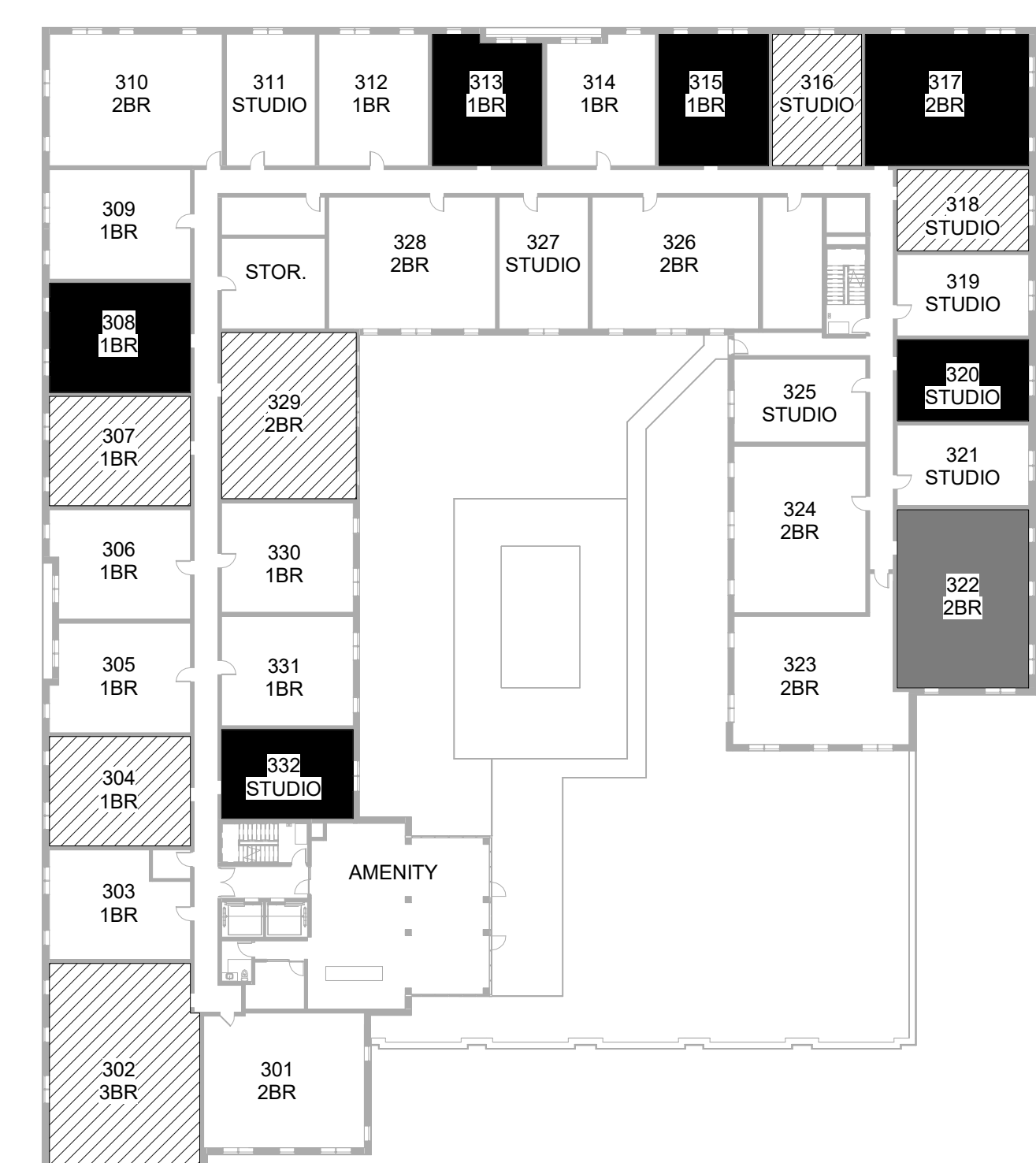
5 SIXTH FLOOR UNIT DIAGRAM
SCALE: 1/32" = 1'-0"



4 FIFTH FLOOR UNIT DIAGRAM
SCALE: 1/32" = 1'-0"



3 FOURTH FLOOR UNIT DIAGRAM
SCALE: 1/32" = 1'-0"



2 THIRD FLOOR UNIT DIAGRAM
SCALE: 1/32" = 1'-0"

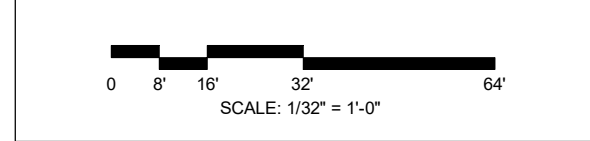


1 PARTIAL SECOND FLOOR UNIT DIAGRAM
SCALE: 1/32" = 1'-0"



Unit Data
750 Curtiss St
9/25/2024

Unit Type	Unit Label	Rentable Area	Count per Floor	Count per Building	Mix		
Duplex 2BR	D1	1,396	1	1	4%		
	D2	1,396	1	1			
	D3	1,396	1	1			
	D4	1,396	1	1			
	D5	1,430	1	1			
Studio	x11	590	1	4	24%		
	x16	590	1	4			
	x18	540	1	4			
	x19	540	1	4			
	x20	540	1	4			
	x21	540	1	4			
	x32	593	1	4			
	1 Bedroom	x03	662	1		5	41%
		x04	719	1		4	
		x05	719	1		4	
		x06	719	1		4	
		x07	719	1		4	
x08		719	1	4			
x09		744	1	4			
x12		720	1	4			
x14		720	1	4			
x15		720	1	4			
x25		719	1	3			
x30	720	1	4				
x31	720	1	4				
2 Bedroom	x01	1,085	1	4	28%		
	x10	1,078	1	4			
	x17	1,078	1	4			
	x22	1,168	1	4			
	x23	1,128	1	4			
	x24	1,079	1	4			
	x26	1,089	1	4			
	x28	1,089	1	4			
	x29	1,089	1	4			
	x33	1,162	1	3			
3 Bedroom	x02	1,414	1	5	4%		
	x27	590	1	4			
Average Unit Size		839	Total	138			



NO	DATE	ISSUE DESCRIPTION
5	10/24/2024	PUD COMMENTS
4	10/10/2024	PUD COMMENTS
3	09/27/2024	REVISED PUD SUBMITTAL
2	06/14/2024	REVISED PUD SUBMITTAL
1	04/26/2024	PUD SUBMITTAL

COPYRIGHT 2023 SULLIVAN GOULETTE & WILSON, LTD. EXPRESSLY RESERVES ITS COMMON LAW COPYRIGHT AND OTHER PROPERTY RIGHTS IN THESE PLANS. THESE PLANS ARE NOT TO BE REPRODUCED, CHANGED OR COPIED IN ANY FORM OR MANNER WHATSOEVER, NOR ARE THEY TO BE ASSIGNED TO ANY THIRD PARTY, WITHOUT FIRST OBTAINING THE EXPRESSED WRITTEN PERMISSION AND CONSENT OF SULLIVAN GOULETTE & WILSON, LTD.

THESE DRAWINGS MAY HAVE BEEN REPRODUCED AT A SIZE DIFFERENTLY THAN ORIGINALLY DRAWN. OWNER AND ARCHITECT ASSUME NO RESPONSIBILITY FOR USE OF INCORRECT SCALE.

CONTRACTOR SHALL VERIFY ALL EXISTING CONDITIONS PRIOR TO PROCEEDING WITH CONSTRUCTION AND NOTIFY ARCHITECT IMMEDIATELY OF ANY DISCREPANCIES OR CONFLICTS.

PRINCIPAL: JG MSAKW
QC BY: Checker DRAWN BY: EB



444 N MICHIGAN AVE
SUITE 1850
CHICAGO, IL 60611
Ph 312.988.7412
Fx 312.988.7409
www.sgwarch.com
PROFESSIONAL DESIGN FIRM
License Number: 184-001505
Expiration Date: April 30, 2025

750 CURTISS ST.

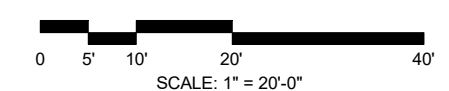
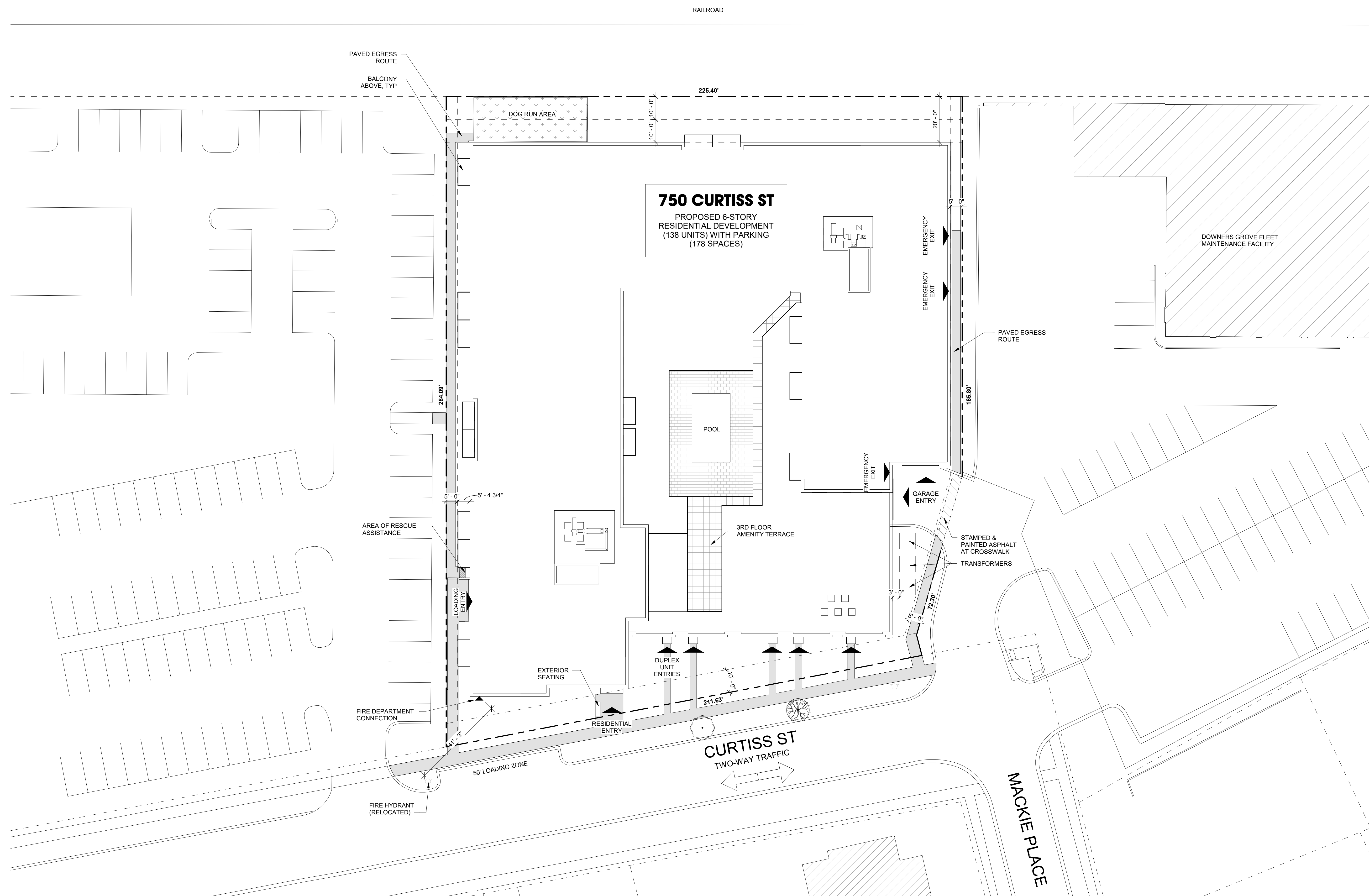
DOWNERS GROVE, ILLINOIS 60515

ACCESSIBILITY DIAGRAMS & ADA UNIT MIX

PLAN NORTH

PD-02

GENERAL NOTE:
SEE CIVIL AND LANDSCAPE
DRAWINGS FOR ADDITIONAL DETAILS.



NO	DATE	ISSUE DESCRIPTION
5	10/24/2024	PUD COMMENTS
4	10/10/2024	PUD COMMENTS
3	09/27/2024	REVISED PUD SUBMITTAL
2	06/14/2024	REVISED PUD SUBMITTAL
1	04/26/2024	PUD SUBMITTAL

COPYRIGHT 2023 SULLIVAN GOULETTE & WILSON, LTD. EXPRESSLY RESERVES ITS COMMON LAW COPYRIGHT AND OTHER PROPERTY RIGHTS IN THESE PLANS. THESE PLANS ARE NOT TO BE REPRODUCED, CHANGED OR COPIED IN ANY FORM OR MANNER WHATSOEVER, NOR ARE THEY TO BE ASSIGNED TO ANY THIRD PARTY, WITHOUT FIRST OBTAINING THE EXPRESSED WRITTEN PERMISSION AND CONSENT OF SULLIVAN GOULETTE & WILSON, LTD.

THESE DRAWINGS MAY HAVE BEEN REPRODUCED AT A SIZE DIFFERENTLY THAN ORIGINALLY DRAWN. OWNER AND ARCHITECT ASSUME NO RESPONSIBILITY FOR USE OF INCORRECT SCALE.

CONTRACTOR SHALL VERIFY ALL EXISTING CONDITIONS PRIOR TO PROCEEDING WITH CONSTRUCTION AND NOTIFY ARCHITECT IMMEDIATELY OF ANY DISCREPANCIES OR CONFLICTS.

PRINCIPAL: JG P.M.: MSRW
QC BY: Checker DRAWN BY: EB



444 N MICHIGAN AVE
SUITE 1850
CHICAGO, IL 60611
Ph 312.988.7412
Fx 312.988.7409
www.sgvarch.com
PROFESSIONAL DESIGN FIRM
License Number: 184-001505
Expiration Date: April 30, 2025

750 CURTISS ST.

DOWNERS GROVE, ILLINOIS 60515

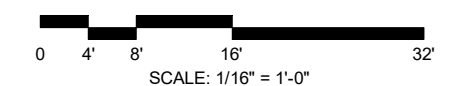
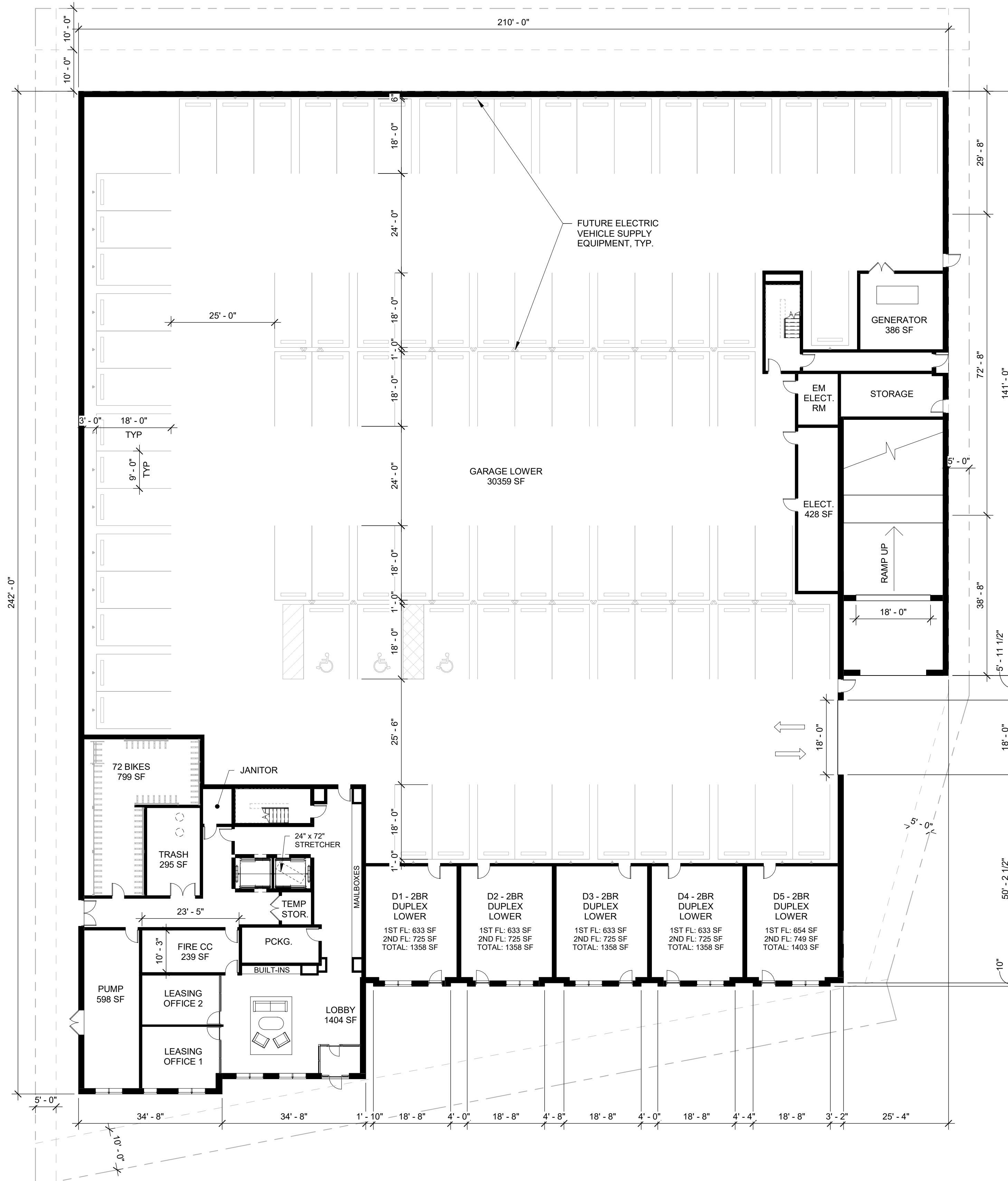
SITE PLAN

PLAN NORTH

PD-04

1 ARCHITECTURAL SITE PLAN
SCALE: 1" = 20'-0"

FOR REFERENCE ONLY



NO	DATE	ISSUE DESCRIPTION
5	10/24/2024	PUD COMMENTS
4	10/10/2024	PUD COMMENTS
3	09/27/2024	REVISED PUD SUBMITTAL
2	06/14/2024	REVISED PUD SUBMITTAL
1	04/26/2024	PUD SUBMITTAL

COPYRIGHT 2023: SULLIVAN GOULETTE & WILSON, LTD. EXPRESSLY RESERVES ITS COMMON LAW COPYRIGHT AND OTHER PROPERTY RIGHTS IN THESE PLANS. THESE PLANS ARE NOT TO BE REPRODUCED, CHANGED OR COPIED IN ANY FORM OR MANNER WHATSOEVER, NOR ARE THEY TO BE ASSIGNED TO ANY THIRD PARTY, WITHOUT FIRST OBTAINING THE EXPRESSED WRITTEN PERMISSION AND CONSENT OF SULLIVAN GOULETTE & WILSON, LTD.

THESE DRAWINGS MAY HAVE BEEN REPRODUCED AT A SIZE DIFFERENTLY THAN ORIGINALLY DRAWN. OWNER AND ARCHITECT ASSUME NO RESPONSIBILITY FOR USE OF INCORRECT SCALE.

CONTRACTOR SHALL VERIFY ALL EXISTING CONDITIONS PRIOR TO PROCEEDING WITH CONSTRUCTION AND NOTIFY ARCHITECT IMMEDIATELY OF ANY DISCREPANCIES OR CONFLICTS.

PRINCIPAL: JG M.S./K.W.
 QC BY: Checker DRAWN BY: EB

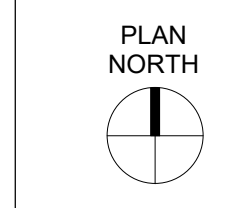


444 N MICHIGAN AVE
 SUITE 1850
 CHICAGO, IL 60611
 Ph 312.988.7412
 Fx 312.988.7409
 www.sgwarch.com
 PROFESSIONAL DESIGN FIRM
 License Number: 184-001505
 Expiration Date: April 30, 2025

750 CURTISS ST.

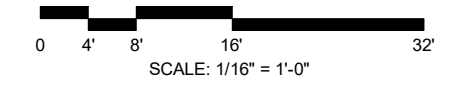
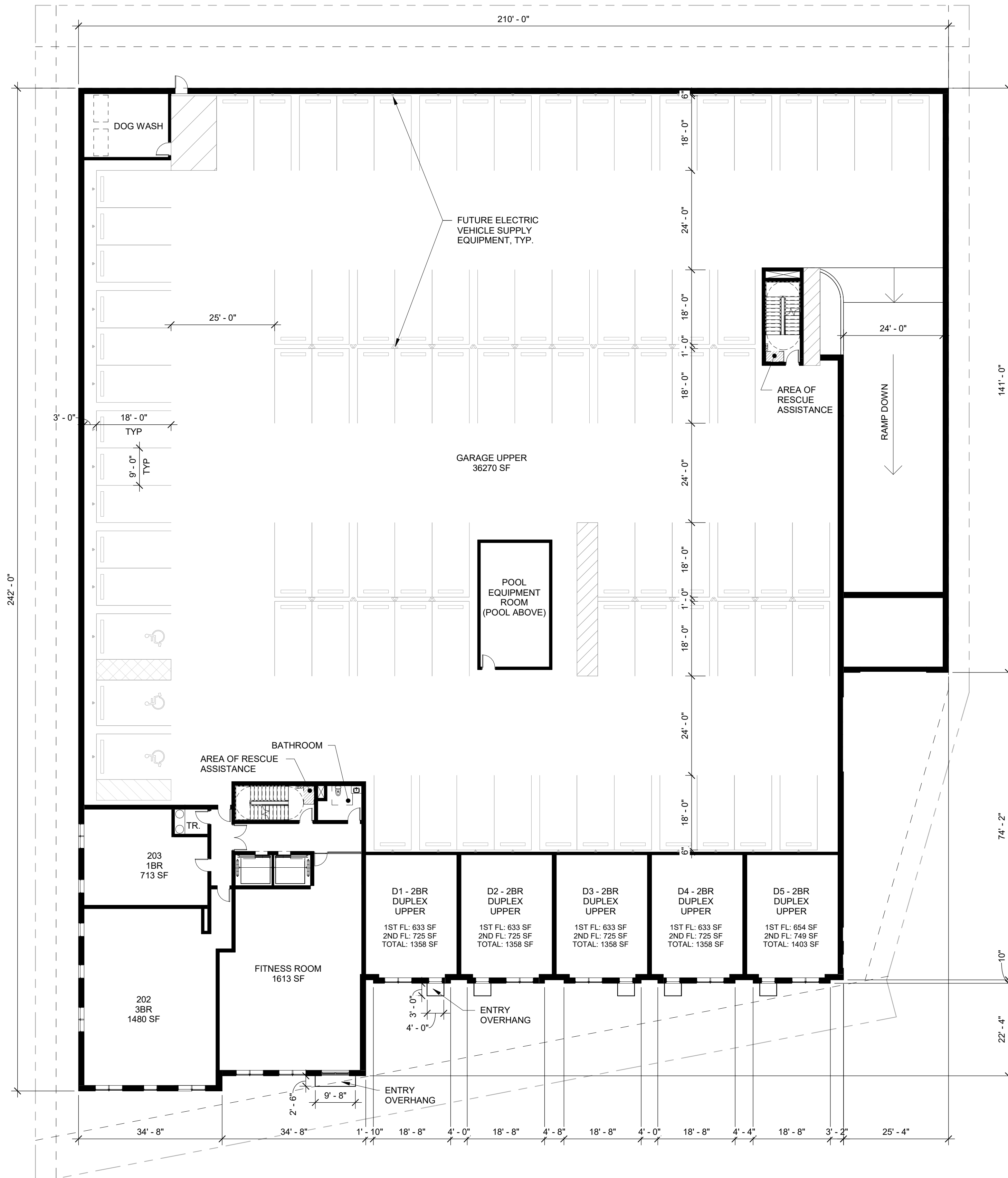
DOWNERS GROVE, ILLINOIS 60515

FIRST FLOOR PLAN



PD-05

1 FIRST FLOOR PLAN
 SCALE: 1/16" = 1'-0"



NO	DATE	ISSUE DESCRIPTION
5	10/24/2024	PUD COMMENTS
4	10/10/2024	PUD COMMENTS
3	09/27/2024	REVISED PUD SUBMITTAL
2	06/14/2024	REVISED PUD SUBMITTAL
1	04/26/2024	PUD SUBMITTAL

COPYRIGHT 2023 SULLIVAN GOULETTE & WILSON, LTD. EXPRESSLY RESERVES ITS COMMON LAW COPYRIGHT AND OTHER PROPERTY RIGHTS IN THESE PLANS. THESE PLANS ARE NOT TO BE REPRODUCED, CHANGED OR COPIED IN ANY FORM OR MANNER WHATSOEVER, NOR ARE THEY TO BE ASSIGNED TO ANY THIRD PARTY, WITHOUT FIRST OBTAINING THE EXPRESSED WRITTEN PERMISSION AND CONSENT OF SULLIVAN GOULETTE & WILSON, LTD.

THESE DRAWINGS MAY HAVE BEEN REPRODUCED AT A SIZE DIFFERENTLY THAN ORIGINALLY DRAWN. OWNER AND ARCHITECT ASSUME NO RESPONSIBILITY FOR USE OF INCORRECT SCALE.

CONTRACTOR SHALL VERIFY ALL EXISTING CONDITIONS PRIOR TO PROCEEDING WITH CONSTRUCTION AND NOTIFY ARCHITECT IMMEDIATELY OF ANY DISCREPANCIES OR CONFLICTS.

PRINCIPAL: JG P.M.: MSRW
 QC BY: Checker DRAWN BY: EB

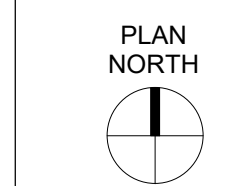


444 N MICHIGAN AVE
 SUITE 1850
 CHICAGO, IL 60611
 Ph 312.988.7412
 Fx 312.988.7409
 www.sgwarch.com
 PROFESSIONAL DESIGN FIRM
 License Number: 184-001505
 Expiration Date: April 30, 2025

750 CURTISS ST.

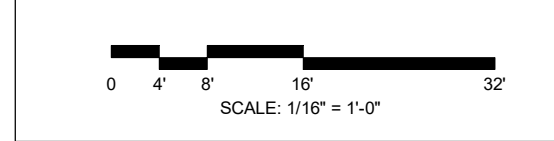
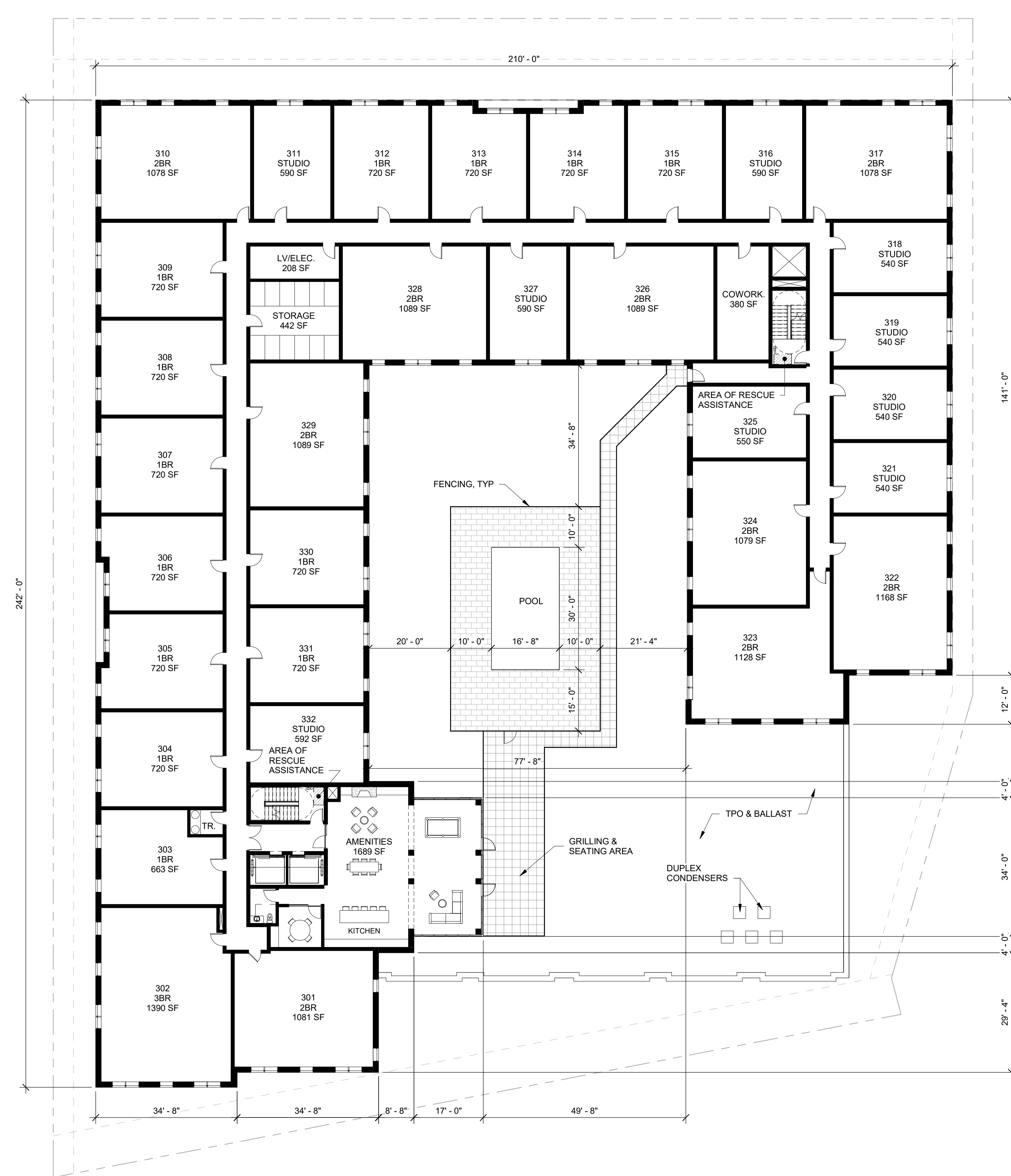
DOWNERS GROVE, ILLINOIS 60515

SECOND FLOOR PLAN



PD-06

1 SECOND FLOOR PLAN
 SCALE: 1/16" = 1'-0"



NO	DATE	ISSUE DESCRIPTION
5	10/24/2024	PUD COMMENTS
4	10/10/2024	PUD COMMENTS
3	09/27/2024	REVISED PUD SUBMITTAL
2	06/14/2024	REVISED PUD SUBMITTAL
1	04/26/2024	PUD SUBMITTAL

COPYRIGHT 2023 SULLIVAN GOULETTE & WILSON, LTD. EXPRESSLY RESERVES ITS COMMON LAW COPYRIGHT AND OTHER PROPERTY RIGHTS IN THESE PLANS. THESE PLANS ARE NOT TO BE REPRODUCED, CHANGED OR COPIED IN ANY FORM OR MANNER WHATSOEVER, NOR ARE THEY TO BE ASSIGNED TO ANY THIRD PARTY, WITHOUT FIRST OBTAINING THE EXPRESSED WRITTEN PERMISSION AND CONSENT OF SULLIVAN GOULETTE & WILSON, LTD.

THESE DRAWINGS MAY HAVE BEEN REPRODUCED AT A SIZE DIFFERENTLY THAN ORIGINALLY DRAWN. OWNER AND ARCHITECT ASSUME NO RESPONSIBILITY FOR USE OF INCORRECT SCALE.

CONTRACTOR SHALL VERIFY ALL EXISTING CONDITIONS PRIOR TO PROCEEDING WITH CONSTRUCTION AND NOTIFY ARCHITECT IMMEDIATELY OF ANY DISCREPANCIES OR CONFLICTS.

PRINCIPAL: JG P.M.: MSRW
 QC BY: Checker DRAWN BY: EB

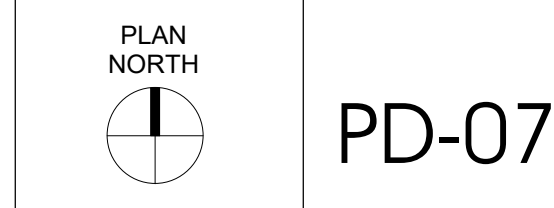


444 N MICHIGAN AVE
 SUITE 1850
 CHICAGO, IL 60611
 Ph 312.988.7412
 Fx 312.988.7409
 www.sgwarch.com
 PROFESSIONAL DESIGN FIRM
 License Number: 184-001505
 Expiration Date: April 30, 2025

750 CURTISS ST.

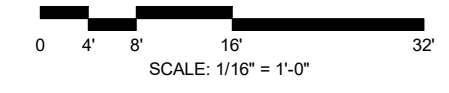
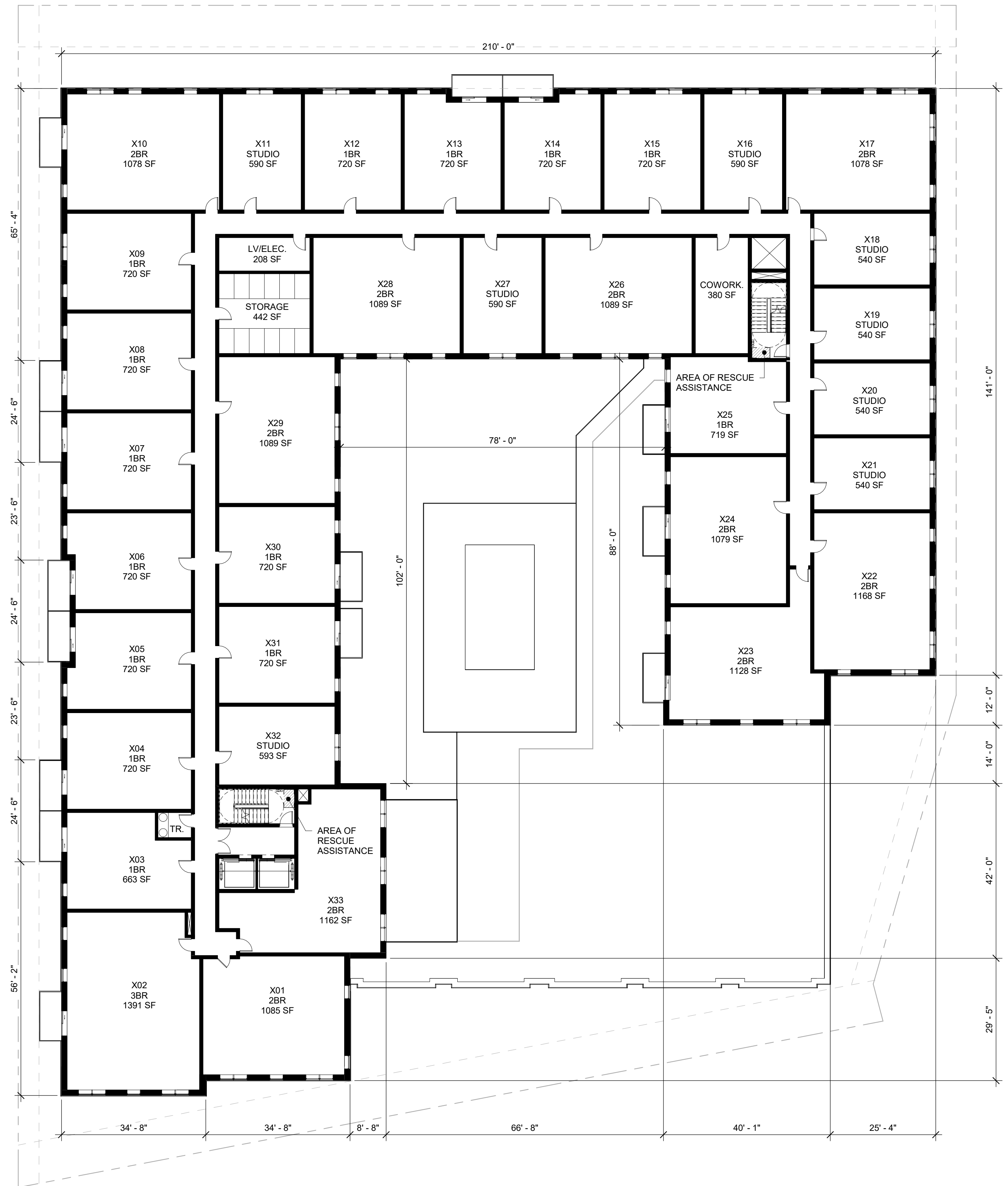
DOWNERS GROVE, ILLINOIS 60515

THIRD FLOOR PLAN



PD-07

1 THIRD FLOOR PLAN
 SCALE: 1/16" = 1'-0"



NO	DATE	ISSUE DESCRIPTION
5	10/24/2024	PUD COMMENTS
4	10/10/2024	PUD COMMENTS
3	09/27/2024	REVISED PUD SUBMITTAL
2	06/14/2024	REVISED PUD SUBMITTAL
1	04/26/2024	PUD SUBMITTAL

COPYRIGHT 2023 SULLIVAN GOULETTE & WILSON, LTD. EXPRESSLY RESERVES ITS COMMON LAW COPYRIGHT AND OTHER PROPERTY RIGHTS IN THESE PLANS. THESE PLANS ARE NOT TO BE REPRODUCED, CHANGED OR COPIED IN ANY FORM OR MANNER WHATSOEVER, NOR ARE THEY TO BE ASSIGNED TO ANY THIRD PARTY, WITHOUT FIRST OBTAINING THE EXPRESSED WRITTEN PERMISSION AND CONSENT OF SULLIVAN GOULETTE & WILSON, LTD.

THESE DRAWINGS MAY HAVE BEEN REPRODUCED AT A SIZE DIFFERENTLY THAN ORIGINALLY DRAWN. OWNER AND ARCHITECT ASSUME NO RESPONSIBILITY FOR USE OF INCORRECT SCALE.

CONTRACTOR SHALL VERIFY ALL EXISTING CONDITIONS PRIOR TO PROCEEDING WITH CONSTRUCTION AND NOTIFY ARCHITECT IMMEDIATELY OF ANY DISCREPANCIES OR CONFLICTS.

PRINCIPAL: JG P.M.: MSRW
 QC BY: Checker DRAWN BY: EB



444 N MICHIGAN AVE
 SUITE 1850
 CHICAGO, IL 60611
 Ph 312.988.7412
 Fx 312.988.7409
 www.sgwarch.com
 PROFESSIONAL DESIGN FIRM
 License Number: 184-001505
 Expiration Date: April 30, 2025

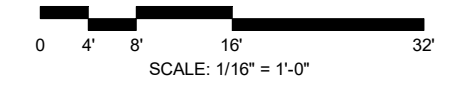
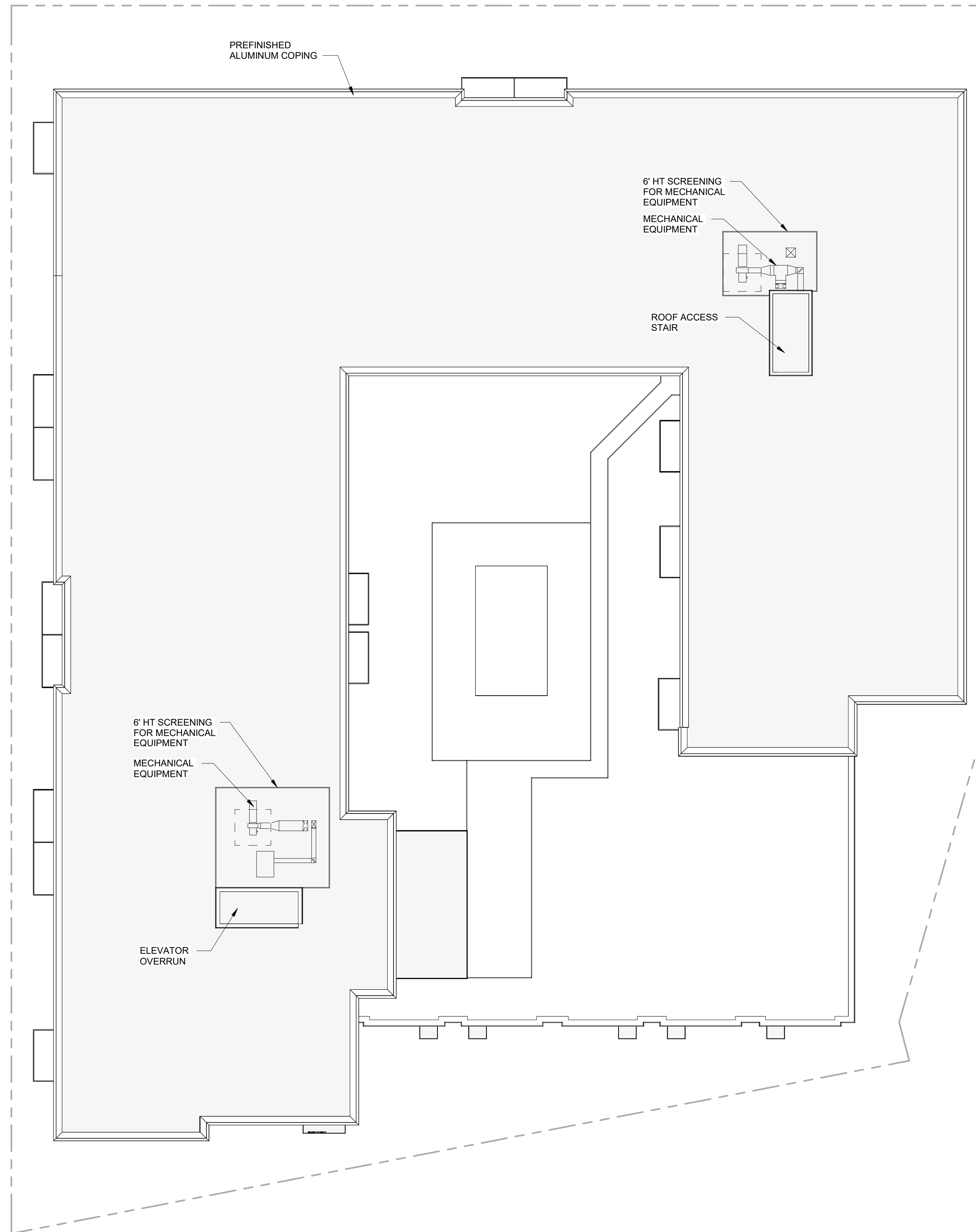
750 CURTISS ST.

DOWNERS GROVE, ILLINOIS 60515

FOURTH - SIXTH FLOOR PLAN



1 FOURTH - SIXTH FLOOR PLAN
 SCALE: 1/16" = 1'-0"



NO	DATE	ISSUE DESCRIPTION
5	10/24/2024	PUD COMMENTS
4	10/10/2024	PUD COMMENTS
3	09/27/2024	REVISED PUD SUBMITTAL
2	06/14/2024	REVISED PUD SUBMITTAL
1	04/26/2024	PUD SUBMITTAL

COPYRIGHT 2023: SULLIVAN GOULETTE & WILSON, LTD. EXPRESSLY RESERVES ITS COMMON LAW COPYRIGHT AND OTHER PROPERTY RIGHTS IN THESE PLANS. THESE PLANS ARE NOT TO BE REPRODUCED, CHANGED OR COPIED IN ANY FORM OR MANNER WHATSOEVER, NOR ARE THEY TO BE ASSIGNED TO ANY THIRD PARTY, WITHOUT FIRST OBTAINING THE EXPRESSED WRITTEN PERMISSION AND CONSENT OF SULLIVAN GOULETTE & WILSON, LTD.

THESE DRAWINGS MAY HAVE BEEN REPRODUCED AT A SIZE DIFFERENTLY THAN ORIGINALLY DRAWN. OWNER AND ARCHITECT ASSUME NO RESPONSIBILITY FOR USE OF INCORRECT SCALE.

CONTRACTOR SHALL VERIFY ALL EXISTING CONDITIONS PRIOR TO PROCEEDING WITH CONSTRUCTION AND NOTIFY ARCHITECT IMMEDIATELY OF ANY DISCREPANCIES OR CONFLICTS.

PRINCIPAL: JG P.M.: MSRW
 QC BY: Checker DRAWN BY: EB



444 N MICHIGAN AVE
 SUITE 1850
 CHICAGO, IL 60611
 Ph 312.988.7412
 Fx 312.988.7409
 www.sgwarch.com
 PROFESSIONAL DESIGN FIRM
 License Number: 184-001505
 Expiration Date: April 30, 2025

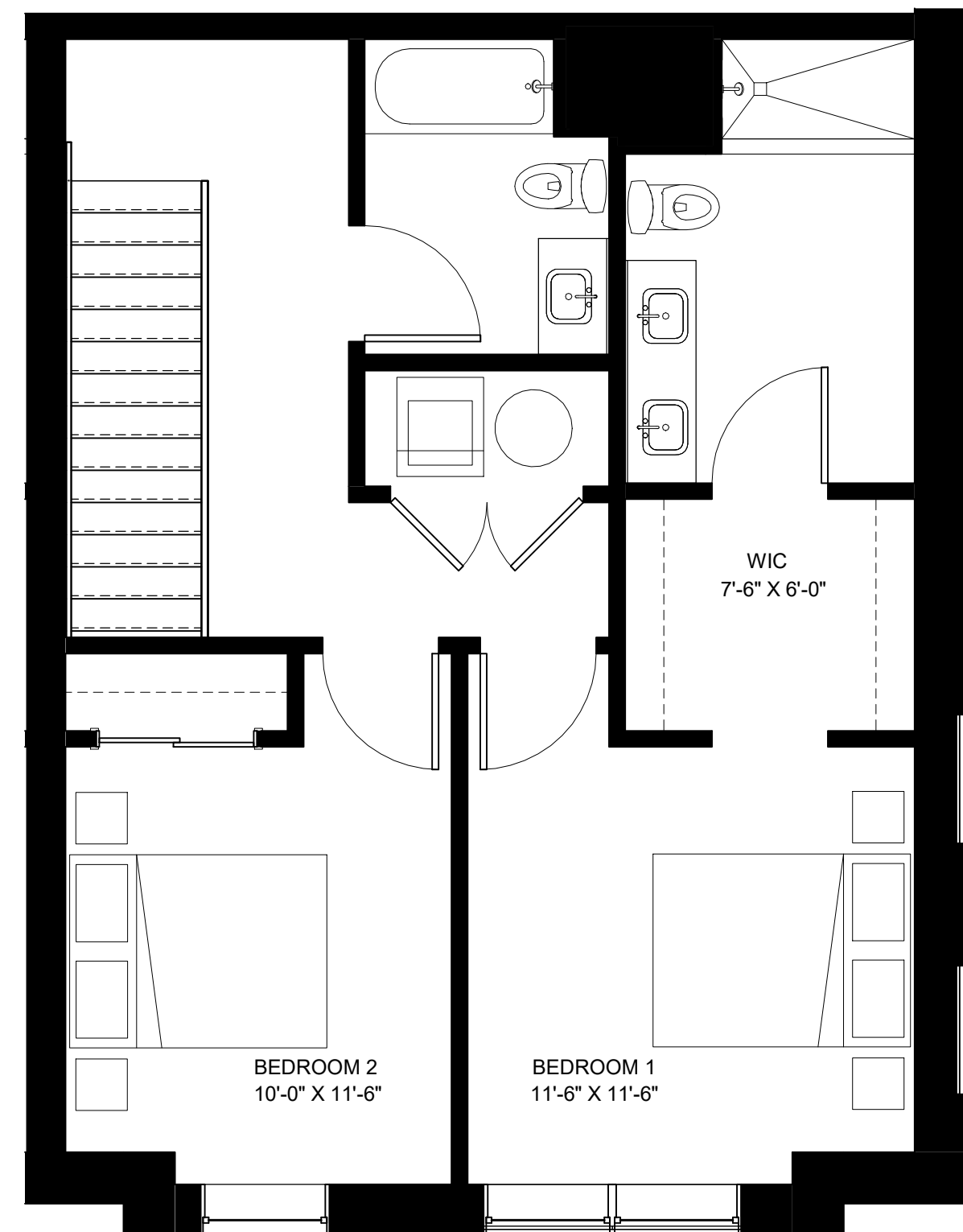
750 CURTISS ST.

DOWNERS GROVE, ILLINOIS 60515

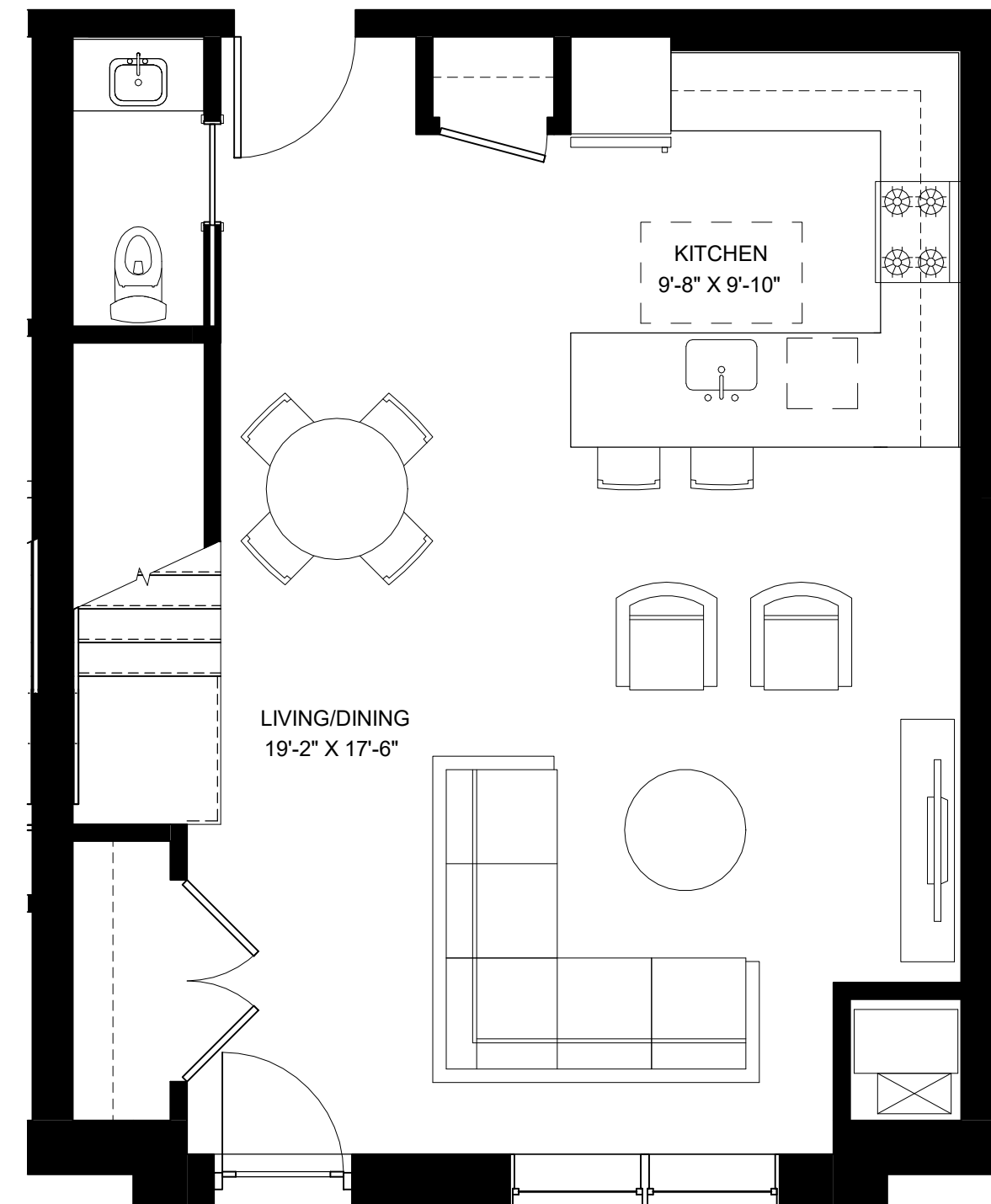
ROOF PLAN

PLAN NORTH  PD-09

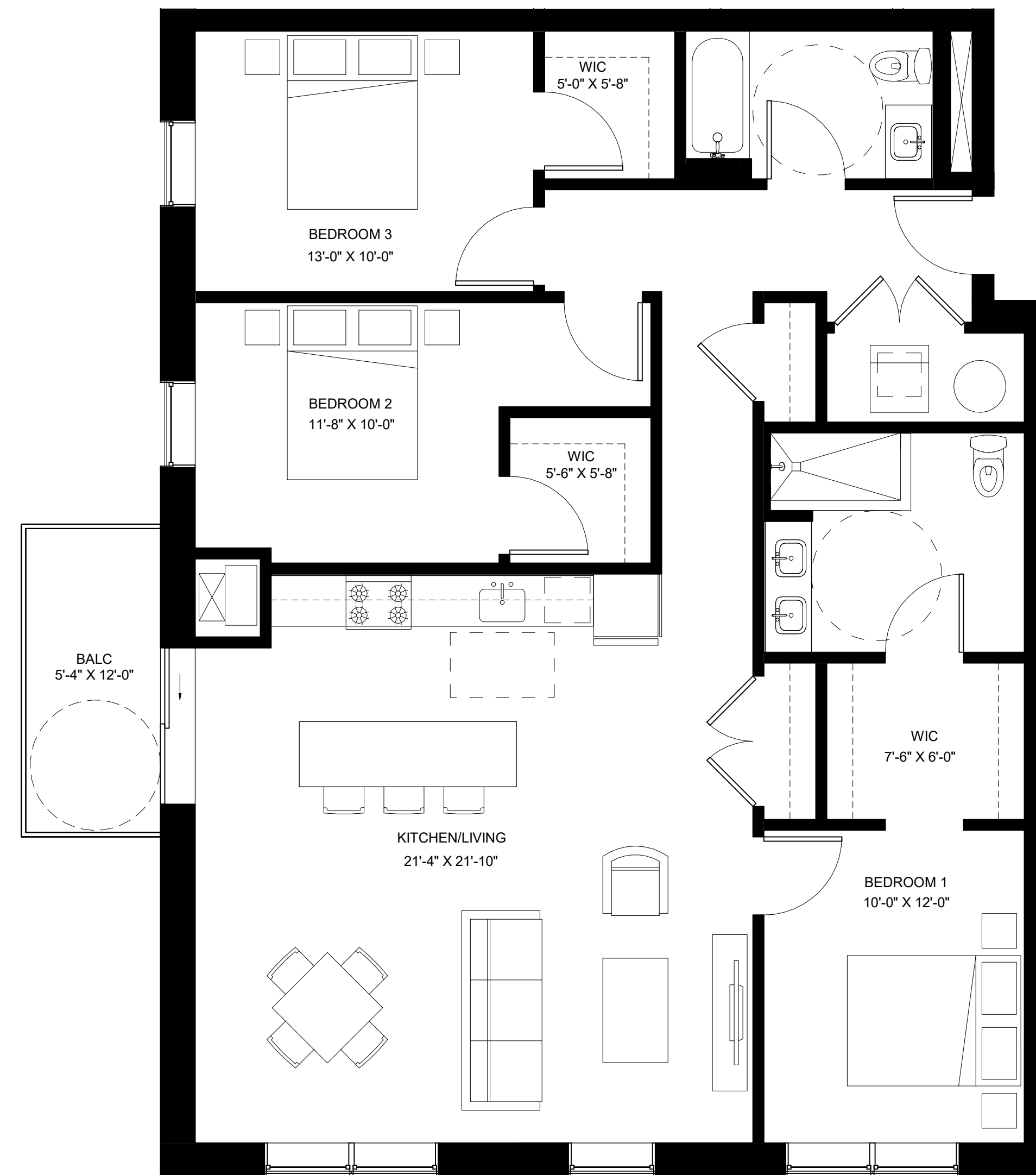
1 ROOF PLAN
 SCALE: 1/16" = 1'-0"



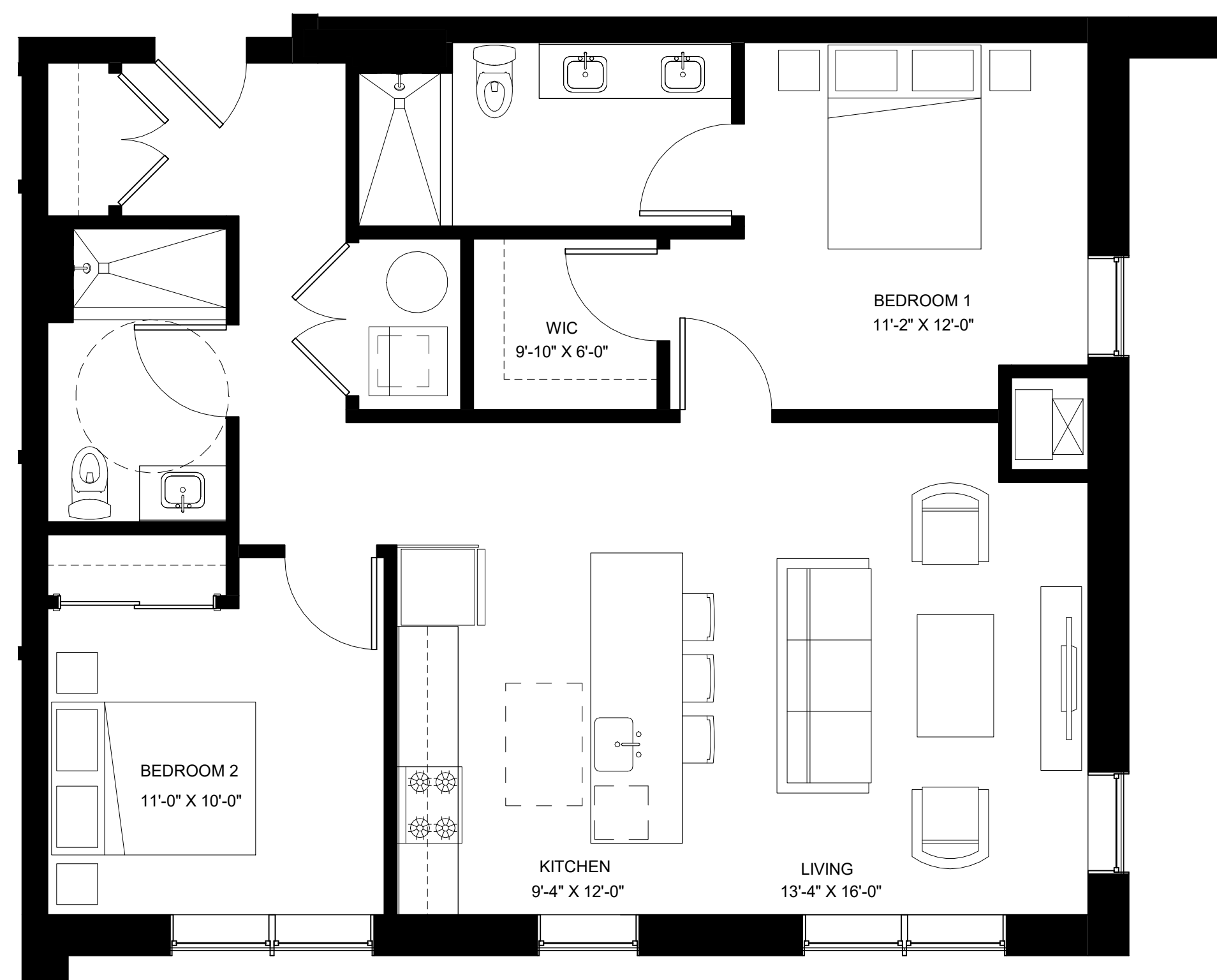
6 DUPLEX LEVEL 2
SCALE: 1/4" = 1'-0"



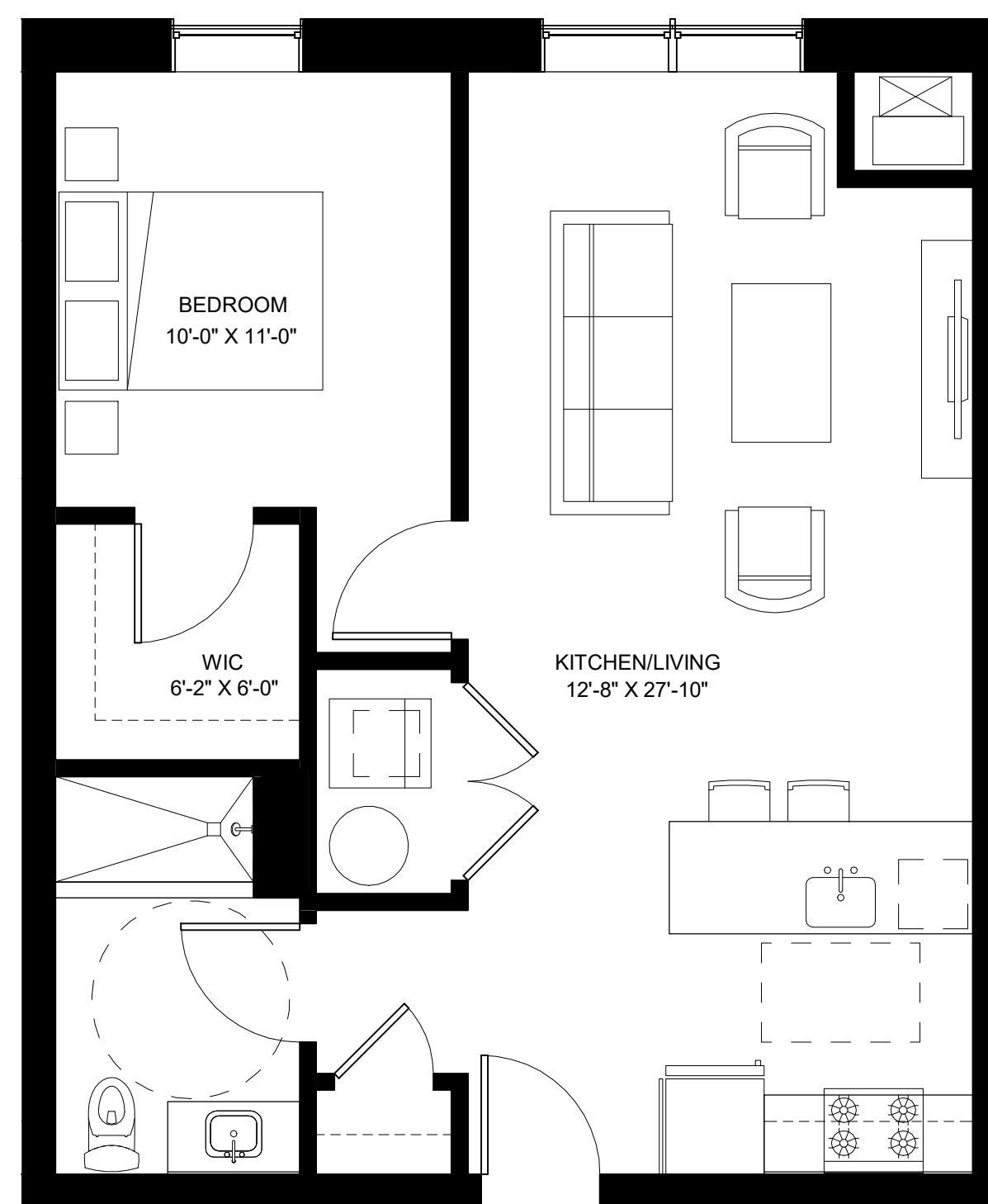
5 DUPLEX LEVEL 1
SCALE: 1/4" = 1'-0"



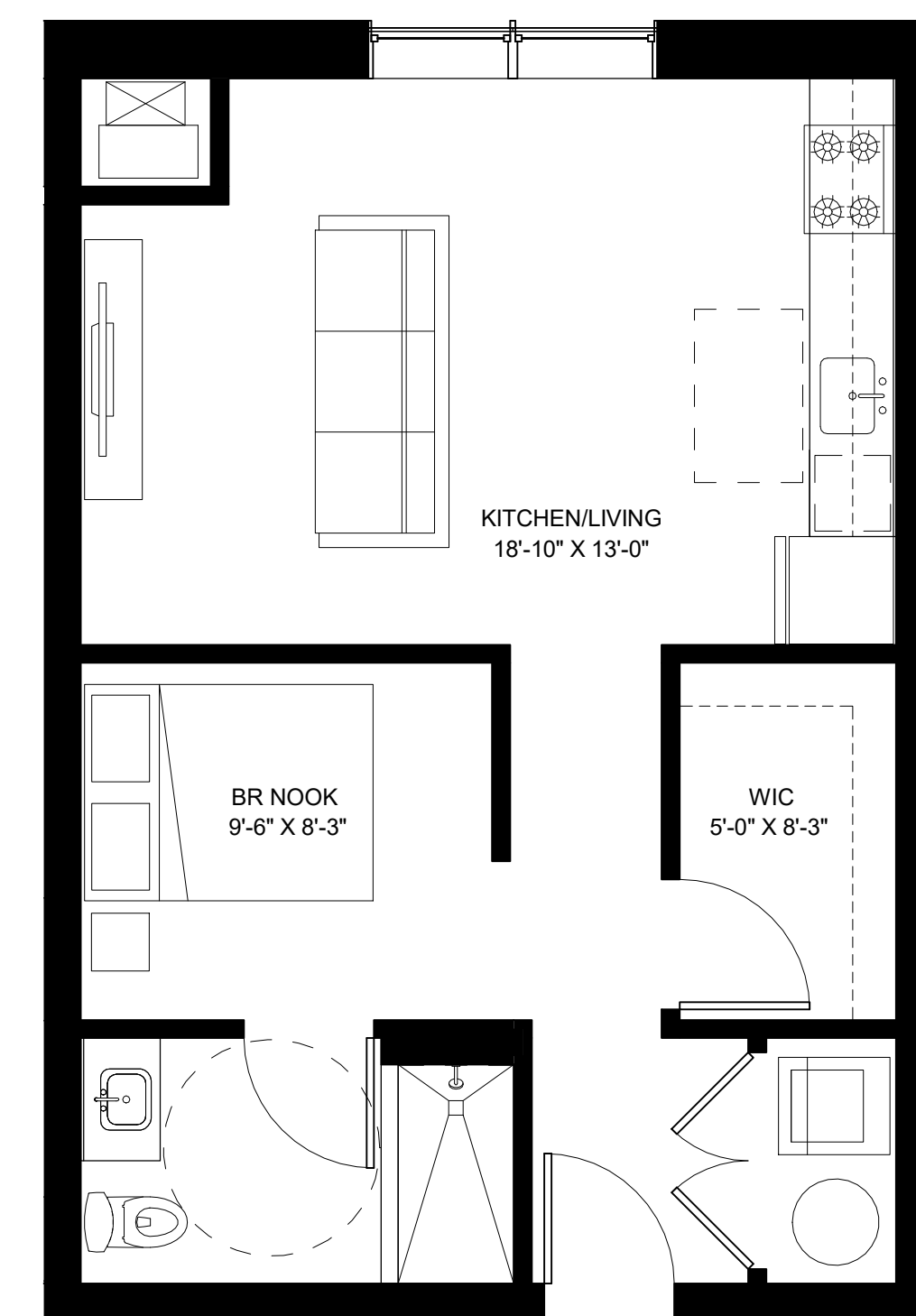
4 TYPICAL 3-BEDROOM FLOORPLAN
SCALE: 1/4" = 1'-0"



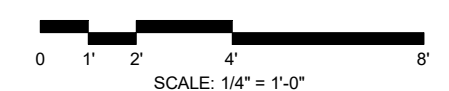
3 TYPICAL CORNER 2-BEDROOM FLOORPLAN
SCALE: 1/4" = 1'-0"



2 TYPICAL 1-BEDROOM FLOORPLAN
SCALE: 1/4" = 1'-0"



1 TYPICAL STUDIO UNIT FLOORPLAN
SCALE: 1/4" = 1'-0"



NO	DATE	ISSUE DESCRIPTION
5	10/24/2024	PUD COMMENTS
4	10/10/2024	PUD COMMENTS
3	09/27/2024	REVISED PUD SUBMITTAL
2	06/14/2024	REVISED PUD SUBMITTAL
1	04/26/2024	PUD SUBMITTAL

COPYRIGHT 2023 SULLIVAN GOULETTE & WILSON, LTD. EXPRESSLY RESERVES ITS COMMON LAW COPYRIGHT AND OTHER PROPERTY RIGHTS IN THESE PLANS. THESE PLANS ARE NOT TO BE REPRODUCED, CHANGED OR COPIED IN ANY FORM OR MANNER WHATSOEVER, NOR ARE THEY TO BE ASSIGNED TO ANY THIRD PARTY, WITHOUT FIRST OBTAINING THE EXPRESSED WRITTEN PERMISSION AND CONSENT OF SULLIVAN GOULETTE & WILSON, LTD.

THESE DRAWINGS MAY HAVE BEEN REPRODUCED AT A SIZE DIFFERENTLY THAN ORIGINALLY DRAWN. OWNER AND ARCHITECT ASSUME NO RESPONSIBILITY FOR USE OF INCORRECT SCALE.

CONTRACTOR SHALL VERIFY ALL EXISTING CONDITIONS PRIOR TO PROCEEDING WITH CONSTRUCTION AND NOTIFY ARCHITECT IMMEDIATELY OF ANY DISCREPANCIES OR CONFLICTS.

PRINCIPAL: JG P.M.: MSRW
QC BY: Checker DRAWN BY: EB



444 N MICHIGAN AVE
SUITE 1850
CHICAGO, IL 60611
Ph 312.988.7412
Fx 312.988.7409
www.sgwarch.com
PROFESSIONAL DESIGN FIRM
License Number: 184-001505
Expiration Date: April 30, 2025

750 CURTISS ST.

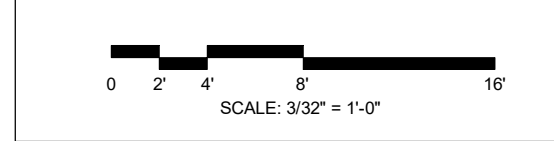
DOWNERS GROVE, ILLINOIS 60515

UNIT PLANS

PD-10



2 WEST ELEVATION
SCALE: 3/32" = 1'-0"



NO	DATE	ISSUE DESCRIPTION
5	10/24/2024	PUD COMMENTS
4	10/10/2024	PUD COMMENTS
3	09/27/2024	REVISED PUD SUBMITTAL
2	06/14/2024	REVISED PUD SUBMITTAL
1	04/26/2024	PUD SUBMITTAL

COPYRIGHT 2023: SULLIVAN GOULETTE & WILSON, LTD. EXPRESSLY RESERVES ITS COMMON LAW COPYRIGHT AND OTHER PROPERTY RIGHTS IN THESE PLANS. THESE PLANS ARE NOT TO BE REPRODUCED, CHANGED OR COPIED IN ANY FORM OR MANNER WHATSOEVER, NOR ARE THEY TO BE ASSIGNED TO ANY THIRD PARTY, WITHOUT FIRST OBTAINING THE EXPRESSED WRITTEN PERMISSION AND CONSENT OF SULLIVAN GOULETTE & WILSON, LTD.

THESE DRAWINGS MAY HAVE BEEN REPRODUCED AT A SIZE DIFFERENTLY THAN ORIGINALLY DRAWN. OWNER AND ARCHITECT ASSUME NO RESPONSIBILITY FOR USE OF INCORRECT SCALE.

CONTRACTOR SHALL VERIFY ALL EXISTING CONDITIONS PRIOR TO PROCEEDING WITH CONSTRUCTION AND NOTIFY ARCHITECT IMMEDIATELY OF ANY DISCREPANCIES OR CONFLICTS.

PRINCIPAL: JG P.M.: MSRW
QC BY: Checker CHECKER: DRAWN BY: EB

SGW ARCHITECTURE & DESIGN

444 N MICHIGAN AVE
SUITE 1850
CHICAGO, IL 60611
Ph 312.988.7412
Fx 312.988.7409
www.sgwarch.com
PROFESSIONAL DESIGN FIRM
License Number: 184-001505
Expiration Date: April 30, 2025

750 CURTISS ST.

DOWNERS GROVE, ILLINOIS 60515

BUILDING ELEVATIONS

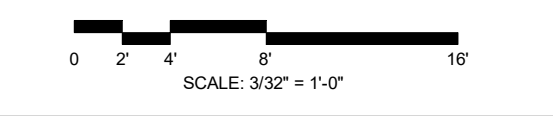
PD-11



1 SOUTH ELEVATION
SCALE: 3/32" = 1'-0"



2 EAST ELEVATION
SCALE: 3/32" = 1'-0"



NO	DATE	ISSUE DESCRIPTION
5	10/24/2024	PUD COMMENTS
4	10/10/2024	PUD COMMENTS
3	09/27/2024	REVISED PUD SUBMITTAL
2	06/14/2024	REVISED PUD SUBMITTAL
1	04/26/2024	PUD SUBMITTAL

COPYRIGHT 2023: SULLIVAN GOULETTE & WILSON, LTD. EXPRESSLY RESERVES ITS COMMON LAW COPYRIGHT AND OTHER PROPERTY RIGHTS IN THESE PLANS. THESE PLANS ARE NOT TO BE REPRODUCED, CHANGED OR COPIED IN ANY FORM OR MANNER WHATSOEVER, NOR ARE THEY TO BE ASSIGNED TO ANY THIRD PARTY, WITHOUT FIRST OBTAINING THE EXPRESSED WRITTEN PERMISSION AND CONSENT OF SULLIVAN GOULETTE & WILSON, LTD.

THESE DRAWINGS MAY HAVE BEEN REPRODUCED AT A SIZE DIFFERENTLY THAN ORIGINALLY DRAWN. OWNER AND ARCHITECT ASSUME NO RESPONSIBILITY FOR USE OF INCORRECT SCALE.

CONTRACTOR SHALL VERIFY ALL EXISTING CONDITIONS PRIOR TO PROCEEDING WITH CONSTRUCTION AND NOTIFY ARCHITECT IMMEDIATELY OF ANY DISCREPANCIES OR CONFLICTS.

PRINCIPAL: JG P.M.: MSRW
QC BY: Checker CHECKER: DRAWN BY: EB

SGW ARCHITECTURE & DESIGN

444 N MICHIGAN AVE
SUITE 1850
CHICAGO, IL 60611
Ph 312.988.7412
Fx 312.988.7409
www.sgwarch.com
PROFESSIONAL DESIGN FIRM
License Number: 184-001505
Expiration Date: April 30, 2025

750 CURTISS ST.

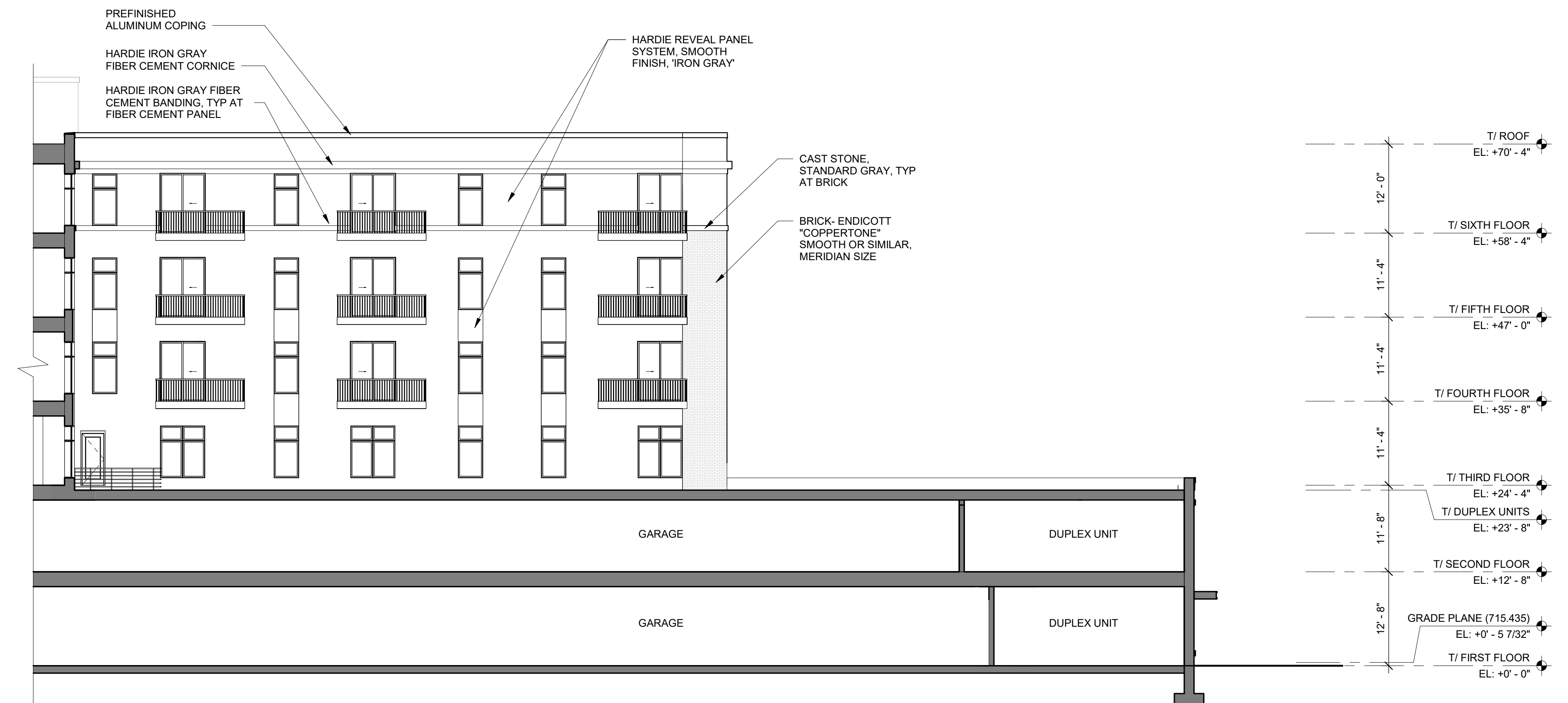
DOWNERS GROVE, ILLINOIS 60515

BUILDING ELEVATIONS

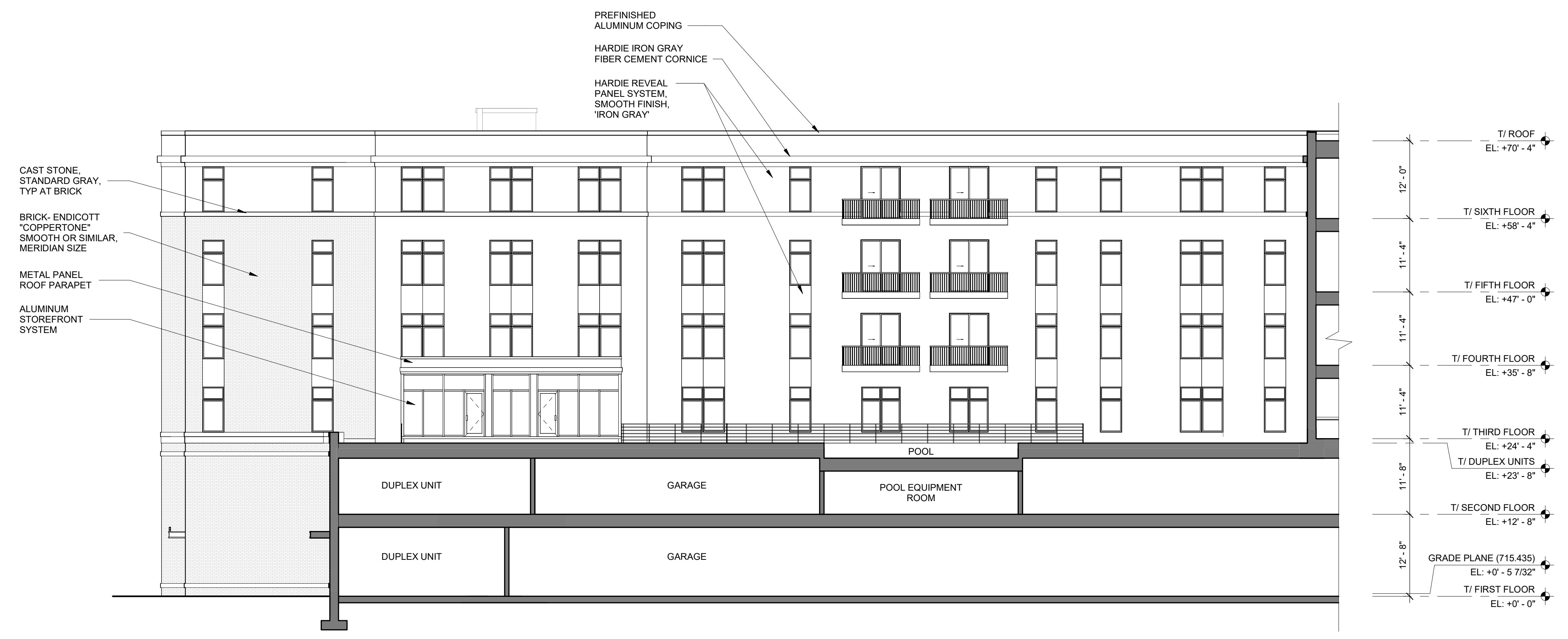
PD-12



1 NORTH ELEVATION
SCALE: 3/32" = 1'-0"



2 COURTYARD ELEVATION - FACING EAST
SCALE: 3/32" = 1'-0"



1 COURTYARD ELEVATION - FACING WEST
SCALE: 3/32" = 1'-0"

NO	DATE	ISSUE DESCRIPTION
5	10/24/2024	PUD COMMENTS
4	10/10/2024	PUD COMMENTS
3	09/27/2024	REVISED PUD SUBMITTAL
2	06/14/2024	REVISED PUD SUBMITTAL
1	04/26/2024	PUD SUBMITTAL

COPYRIGHT 2023: SULLIVAN GOULETTE & WILSON, LTD. EXPRESSLY RESERVES ITS COMMON LAW COPYRIGHT AND OTHER PROPERTY RIGHTS IN THESE PLANS. THESE PLANS ARE NOT TO BE REPRODUCED, CHANGED OR COPIED IN ANY FORM OR MANNER WHATSOEVER, NOR ARE THEY TO BE ASSIGNED TO ANY THIRD PARTY, WITHOUT FIRST OBTAINING THE EXPRESSED WRITTEN PERMISSION AND CONSENT OF SULLIVAN GOULETTE & WILSON, LTD.

THESE DRAWINGS MAY HAVE BEEN REPRODUCED AT A SIZE DIFFERENTLY THAN ORIGINALLY DRAWN. OWNER AND ARCHITECT ASSUME NO RESPONSIBILITY FOR USE OF INCORRECT SCALE.

CONTRACTOR SHALL VERIFY ALL EXISTING CONDITIONS PRIOR TO PROCEEDING WITH CONSTRUCTION AND NOTIFY ARCHITECT IMMEDIATELY OF ANY DISCREPANCIES OR CONFLICTS.

PRINCIPAL: JG P.M.: MSRW
QC BY: Checker DRAWN BY: EB

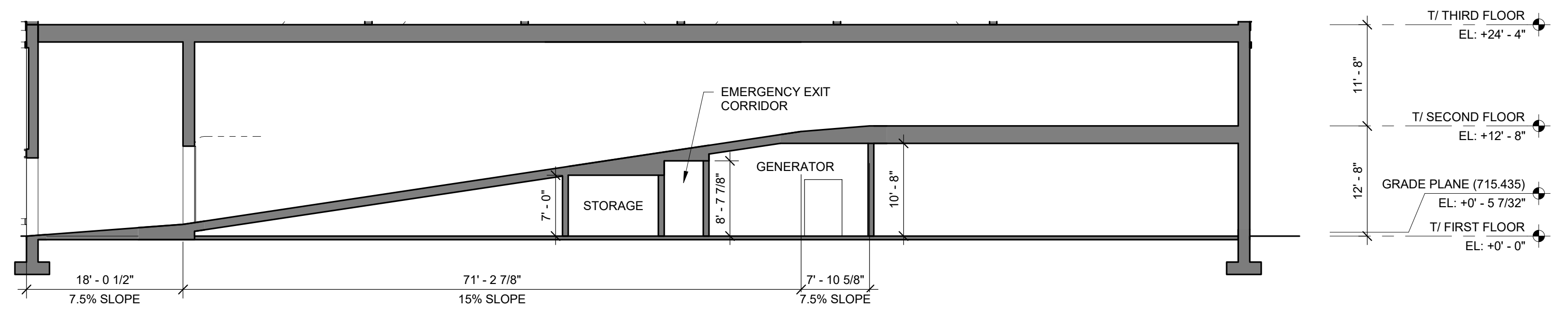
SGW ARCHITECTURE & DESIGN

444 N MICHIGAN AVE
SUITE 1850
CHICAGO, IL 60611
Ph 312.988.7412
Fx 312.988.7409
www.sgwarch.com
PROFESSIONAL DESIGN FIRM
License Number: 184-001505
Expiration Date: April 30, 2025

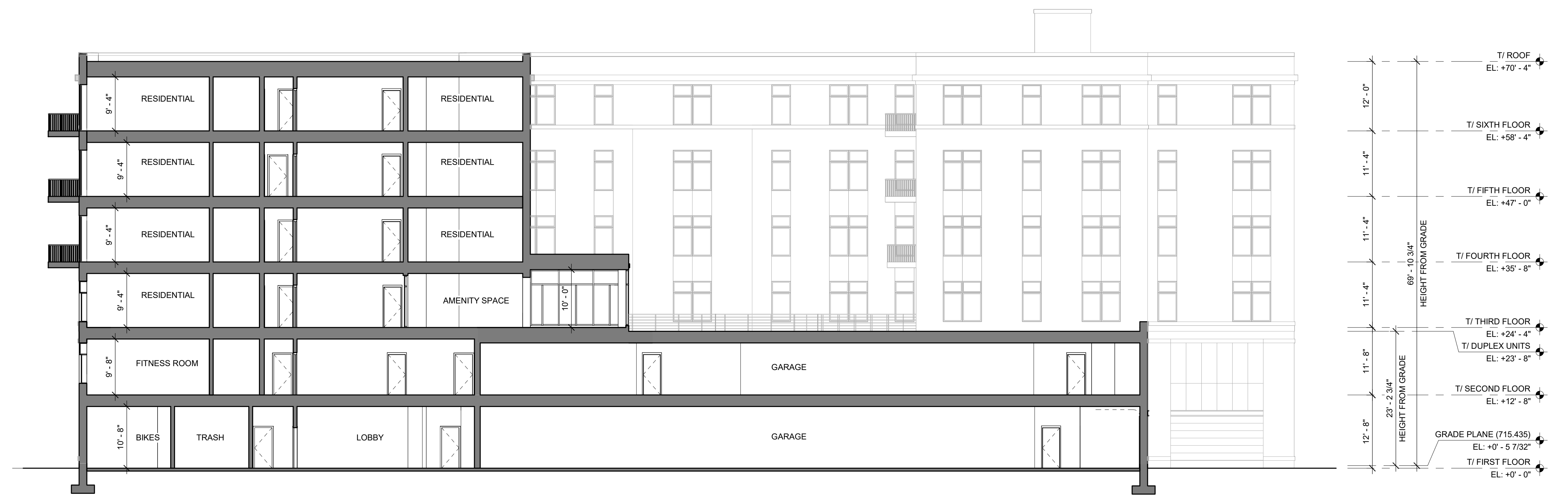
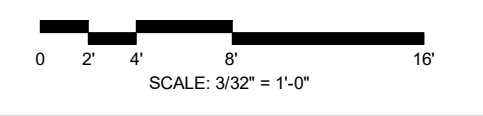
750 CURTISS ST.

DOWNERS GROVE, ILLINOIS 60515

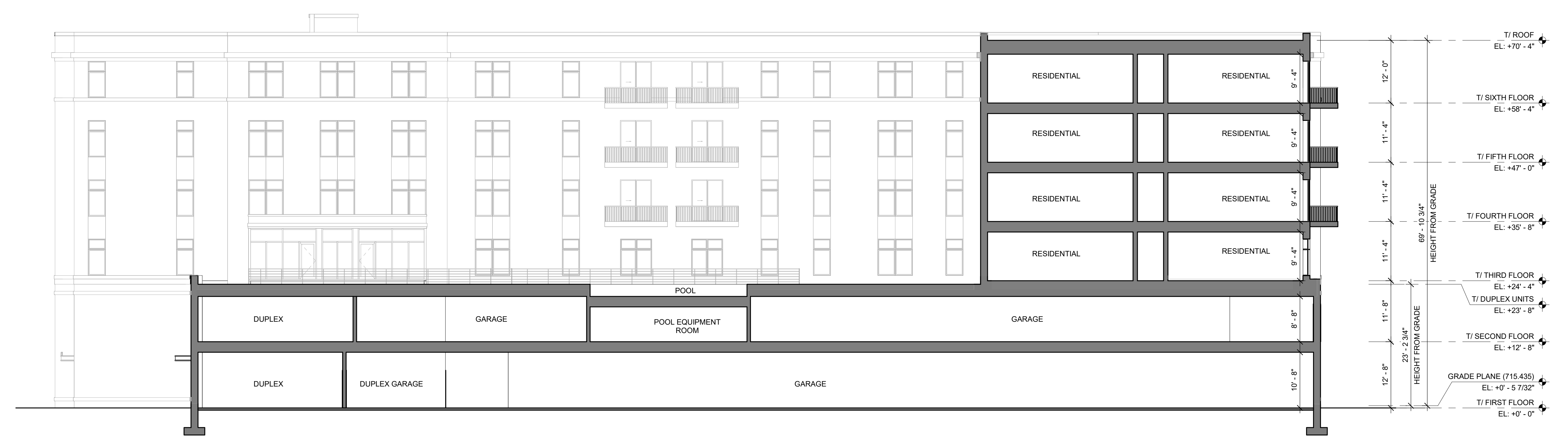
PARTIAL ELEVATIONS



3 BUILDING SECTION THROUGH RAMP
SCALE: 3/32" = 1'-0"



2 BUILDING SECTION EAST-WEST
SCALE: 3/32" = 1'-0"



1 BUILDING SECTION NORTH-SOUTH
SCALE: 3/32" = 1'-0"

NO	DATE	ISSUE DESCRIPTION
5	10/24/2024	PUD COMMENTS
4	10/10/2024	PUD COMMENTS
3	09/27/2024	REVISED PUD SUBMITTAL
2	06/14/2024	REVISED PUD SUBMITTAL
1	04/26/2024	PUD SUBMITTAL

COPYRIGHT 2023 SULLIVAN GOULETTE & WILSON, LTD. EXPRESSLY RESERVES ITS COMMON LAW COPYRIGHT AND OTHER PROPERTY RIGHTS IN THESE PLANS. THESE PLANS ARE NOT TO BE REPRODUCED, CHANGED OR COPIED IN ANY FORM OR MANNER WHATSOEVER, NOR ARE THEY TO BE ASSIGNED TO ANY THIRD PARTY, WITHOUT FIRST OBTAINING THE EXPRESSED WRITTEN PERMISSION AND CONSENT OF SULLIVAN GOULETTE & WILSON, LTD.

THESE DRAWINGS MAY HAVE BEEN REPRODUCED AT A SIZE DIFFERENTLY THAN ORIGINALLY DRAWN. OWNER AND ARCHITECT ASSUME NO RESPONSIBILITY FOR USE OF INCORRECT SCALE.

CONTRACTOR SHALL VERIFY ALL EXISTING CONDITIONS PRIOR TO PROCEEDING WITH CONSTRUCTION AND NOTIFY ARCHITECT IMMEDIATELY OF ANY DISCREPANCIES OR CONFLICTS.

PRINCIPAL: JG P.M.: MSRW
QC BY: Checker DRAWN BY: EB



444 N MICHIGAN AVE
SUITE 1850
CHICAGO, IL 60611
Ph 312.988.7412
Fx 312.988.7409
www.sgvarch.com
PROFESSIONAL DESIGN FIRM
License Number: 184-001505
Expiration Date: April 30, 2025

750 CURTISS ST.

DOWNERS GROVE, ILLINOIS 60515

BUILDING SECTIONS

Traffic Impact Study

750 Curtiss Street

Downers Grove, Illinois



Prepared For:
LCI Development Partners



October 11, 2024

1. Introduction

This report summarizes the methodologies, results, and findings of a traffic impact study conducted by Kenig, Lindgren, O'Hara, Aboona, Inc. (KLOA, Inc.) for a proposed residential development to be located in Downers Grove, Illinois. The site is located at 750 Curtiss Street and is proposed to contain 138 apartments and 178 parking spaces with access provided off Curtiss Street aligned opposite Mackie Place.

The purpose of this study was to examine background traffic conditions, assess the impact that the proposed development will have on traffic conditions in the area, and determine if any roadway or access improvements are necessary to accommodate the development-generated traffic.

Figure 1 shows the location of the site in relation to the area roadway system and **Figure 2** shows an aerial view of the site.

The sections of this report present the following:

- Existing roadway conditions
- A description of the proposed development
- Directional distribution of the development traffic
- Vehicle trip generation for the development
- Future traffic conditions including access to the development.
- Traffic analyses for the weekday morning and evening peak hours
- Recommendations with respect to adequacy of the site access and adjacent roadway system
- Evaluation of the adequacy of the parking supply

Traffic capacity analyses were conducted for the weekday morning and evening peak hours for the following conditions:

1. Existing Conditions - Analyzes the capacity of the existing roadway system using existing peak hour traffic volumes in the surrounding area.
2. Projected Conditions – Analyzes the capacity of the future roadway system using the traffic volumes that include the background traffic volume, and the traffic estimated to be generated by the proposed development.



Site Location

Figure 1

750 Curtiss Street
Downers Grove, Illinois





Aerial View of Site

Figure 2

750 Curtiss Street
Downers Grove, Illinois

2. Existing Conditions

The following provides a description of the geographical location of the site, physical characteristics of the area roadway system including lane usage and traffic control devices, and existing peak hour traffic volumes.

Site Location

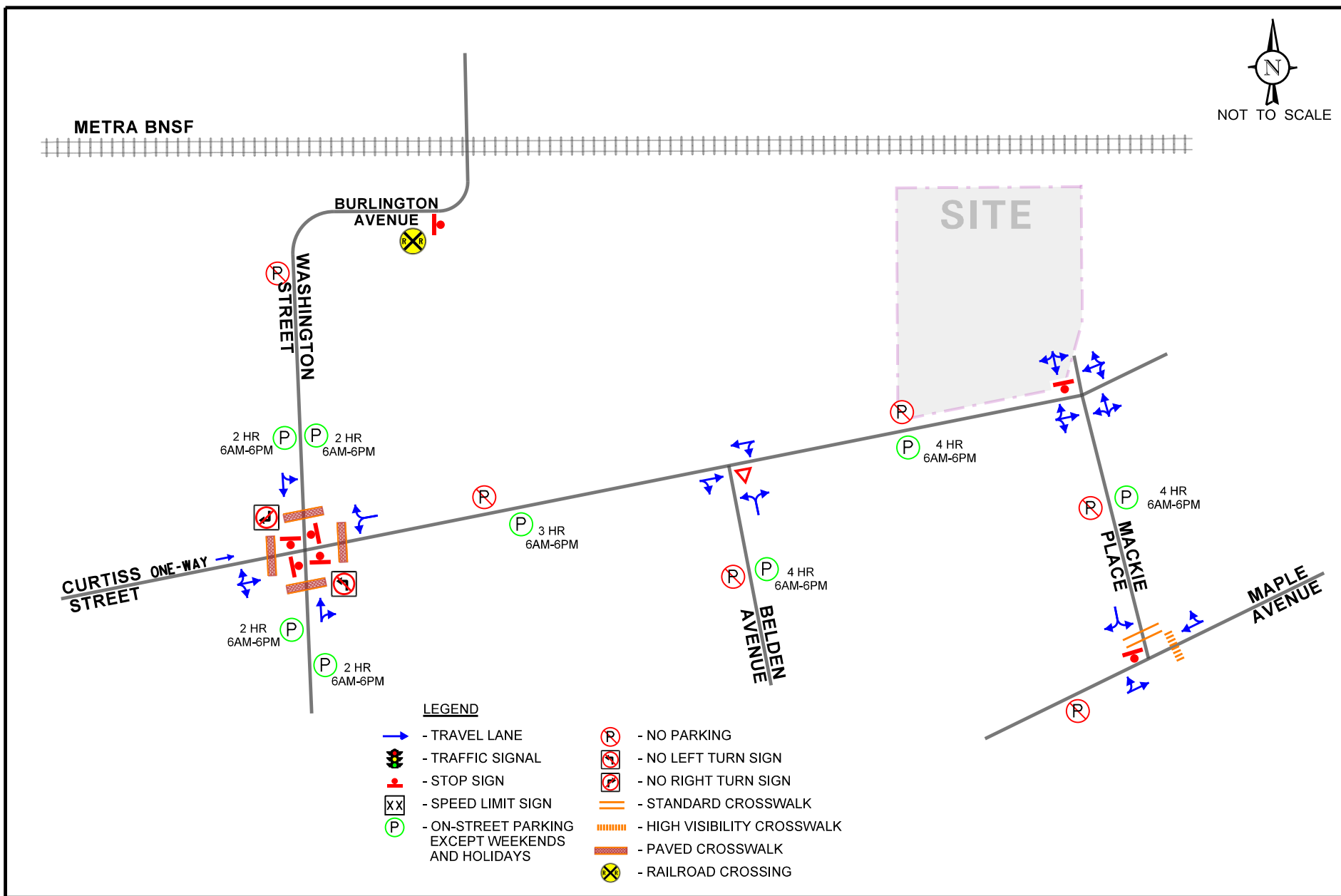

The site is currently occupied by the former Downers Grove civic center and its associated parking lot. Land uses in the vicinity of the site include the Metra Burlington Northern Santa Fe railway to the north, the Downers Grove fleet management yards to the east, the Downers Grove Civic Center to the west, and residential homes to the south. Furthermore, the site is located approximately 0.30 miles southeast of the Downers Grove Metra station for the BNSF Commuter Railway.

Existing Roadway System Characteristics

The characteristics of the existing roadways near the proposed development are described below and illustrated in **Figure 3**.

Curtiss Street is an east-west roadway. West of Washington Street, Curtiss Street is a one-way eastbound roadway that is classified as a major collector roadway. East of Washington Street, Curtiss Street is a two-way roadway that is classified as a local roadway. Curtiss Street has an all-way stop sign-controlled intersection with Washington Street where the Curtiss Street approaches provide a single lane. High visibility crosswalks are provided on both legs of the intersection. Curtiss Street operates under free-flow conditions at its unsignalized intersections with Belden Avenue and Mackie Place, where Curtiss Street allows for free-flow right turns onto Mackie Place. The north and east legs of the intersection of Curtiss Street with Mackie Place are access drives serving the Downers Grove fleet maintenance building and Village parking lot. Both entrances/exits are north of Curtiss Street and have stop signs for southbound traffic exiting the parking lot. Between Washington Street and Belden Avenue, parking is permitted on the south side of Curtiss Street with a three-hour parking limit between 6:00 A.M. and 6:00 P.M., except on weekends and holidays, and no parking allowed on the north side of Curtiss Street. Between Belden Avenue and Mackie Place, parking is allowed on the south side of Curtiss Street, with a four-hour parking limit between 6:00 A.M. and 6:00 P.M., except on weekends and holidays, with no parking permitted on the north side of Curtiss Street.

Washington Street is a north-south roadway that provides a single travel lane in each direction and is classified as a major collector street between Maple Avenue and Curtiss Street and as a minor collector roadway north of Curtiss Street. At its all-way stop-sign controlled intersection Curtiss Street the Washington Street approaches provide a single lane approach and high visibility crosswalk. Between Curtiss Street and Maple Avenue on the east side of Washington Street, parking is permitted for two hours between 6:00 A.M. and 6:00 P.M., except on weekends and holidays.



- LEGEND**
- TRAVEL LANE
 - TRAFFIC SIGNAL
 - STOP SIGN
 - SPEED LIMIT SIGN
 - ON-STREET PARKING EXCEPT WEEKENDS AND HOLIDAYS
 - NO PARKING
 - NO LEFT TURN SIGN
 - NO RIGHT TURN SIGN
 - STANDARD CROSSWALK
 - HIGH VISIBILITY CROSSWALK
 - PAVED CROSSWALK
 - RAILROAD CROSSING

750 Curtiss Street
Downers Grove, Illinois

Existing Roadway Characteristics

KLOA
Kenig, Lindgren, O'Hara, Aboona, Inc.

Job No: 24-048 Figure: 3

On the west side of Washington Street, parking is permitted on the north half for two hours between 6:00 A.M. and 6:00 P.M., except on weekends and holidays, while parking is not permitted on the south half. Between Burlington Avenue and Curtiss Street, parking is permitted on both sides of Washington Street for two hours between 6:00 A.M. and 6:00 P.M., except on weekends and holidays. Washington Street carries an AADT volume of 2,500 vehicles (IDOT 2020).

Maple Avenue is an east-west major collector roadway that in the vicinity of the site provides one lane in each direction. At its unsignalized intersection with Mackie Place, Maple Street provides single-lane approaches. A high-visibility crosswalk is provided on the east side of Mackie Place. Parking is not permitted on either side of the road. Maple Avenue is under the jurisdiction of the Village of Downers Grove, carries an AADT volume of 4,050 vehicles (IDOT 2020), and has a posted speed limit of 30 miles per hour.

Belden Avenue is a north-south local roadway that extends between Curtiss Street and Maple Avenue, with one lane in each direction. At its unsignalized intersection with Curtiss Street, Belden Avenue features a yield sign for northbound traffic, granting the right of way to traffic on Curtiss Street. On the east side of Belden Avenue, parking is permitted for four hours between 6:00 A.M. and 6:00 P.M., except on weekends and holidays, while parking is not permitted on the west side of Belden Avenue.

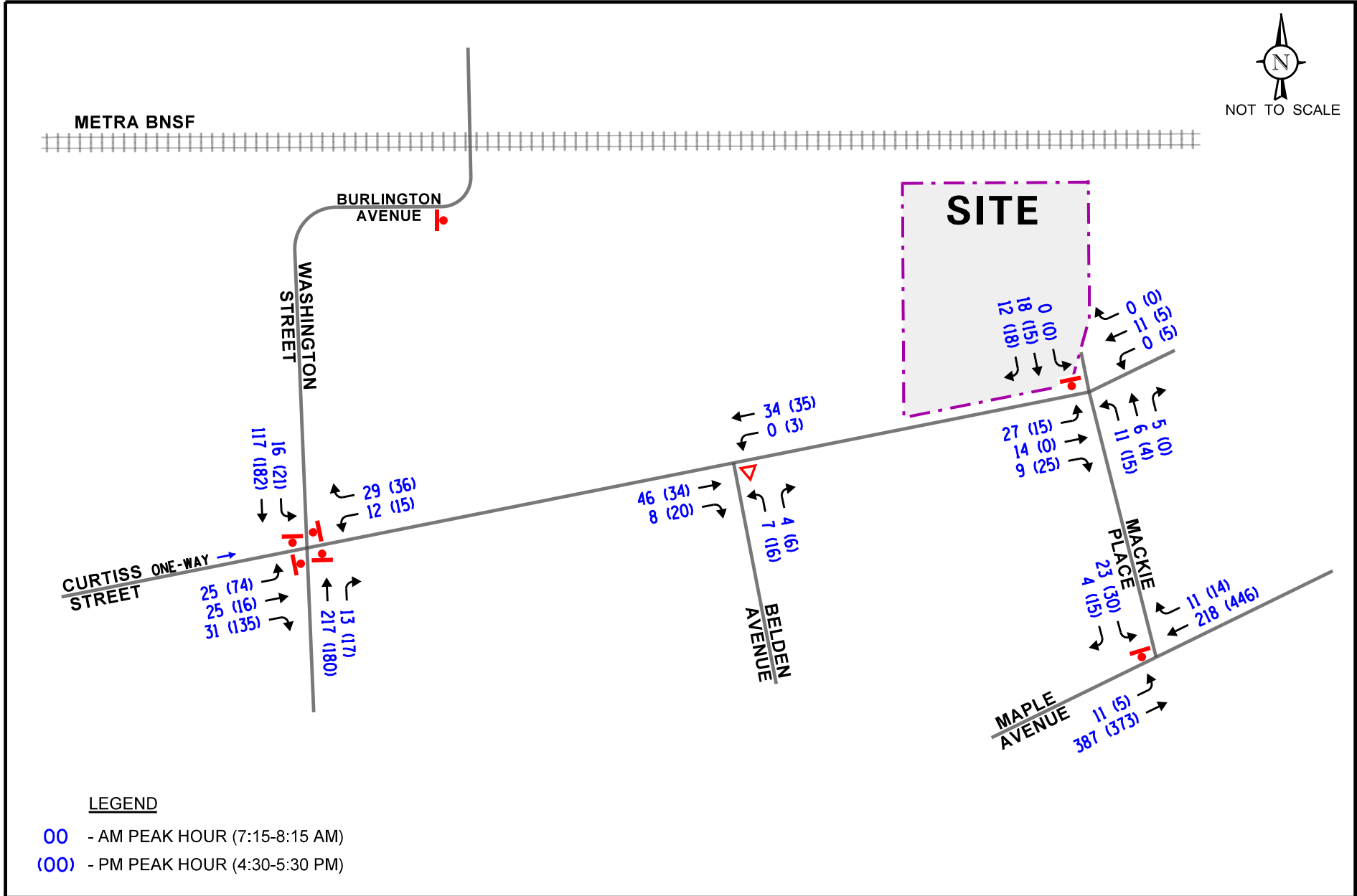

Mackie Place is a north-south local roadway that extends between Curtiss Street and Maple Avenue, with one lane in each direction. At its unsignalized intersection with Curtiss Street, there is an exit/entrance for the police parking lot on the north side, marked with a stop sign for exiting traffic. Northbound left-turn movements from Mackie Place onto Curtiss Street operate under free-flow conditions. At its unsignalized intersection with Maple Avenue, Mackie Place provides a single-lane approach that is under stop sign control and a standard style crosswalk. Parking is permitted on the east side of Mackie Place for four hours between 6:00 A.M. and 6:00 P.M., except on weekends and holidays, while parking is not permitted on the west side of the road.

Existing Traffic Volumes

In order to determine current traffic conditions within the study area, KLOA, Inc. conducted peak period traffic, pedestrian, and bicycle counts using Miovision Video Scout Collection Units at the following intersections:

- Curtiss Street with Washington Street (Thursday, May 16, 2024)
- Curtiss Street with Belden Avenue (Wednesday, May 23, 2024)
- Curtiss Street with Mackie Place (Wednesday, May 23, 2024)
- Mackie Place with Maple Avenue (Thursday, May 16, 2024)

The traffic counts were conducted during the weekday morning (7:00 to 9:00 A.M.) and weekday evening (4:00 to 6:00 P.M.) peak periods. The results of the traffic counts show that the peak hours of traffic generally occur between 7:15 A.M. and 8:15 A.M. during the weekday morning peak period and between 4:30 P.M. and 5:30 P.M. during the weekday evening peak period. Copies of the traffic count summary sheets are included in the Appendix. **Figure 4** illustrates the existing traffic volumes.



750 Curtiss Street
Downers Grove, Illinois

Existing Traffic Volumes

Job No: 24-048 Figure: 4

Crash Data Analysis

KLOA, Inc. obtained crash data¹ for the past five years (2018 to 2022) for the intersections of Curtiss Street with Belden Avenue, Curtiss Street with Mackie Place, Curtiss Street with Washington Street, and Mackie Place with Maple Avenue. A review of the crash data indicated that the intersection of Curtiss Street with Belden Avenue and Mackie Place experienced zero crashes during the review period. The intersection of Curtiss Street with Washington Street experienced one crash during the review period and the intersection of Mackie Place with Maple Avenue experienced two crashes during the review period. Furthermore, no fatalities were reported at any of these intersections between 2018 and 2022.

¹ IDOT DISCLAIMER: The motor vehicle crash data referenced herein was provided by the Illinois Department of Transportation. Any conclusions drawn from analysis of the aforementioned data are the sole responsibility of the data recipient(s).

3. Traffic Characteristics of Proposed Development

In order to properly evaluate future traffic conditions in the surrounding area, it was necessary to determine the traffic characteristics of the proposed development, including the directional distribution and volumes of traffic that it will generate.

Proposed Site and Development Plan

As proposed, the site will be redeveloped to provide 138 units for rent in one apartment building and 178 parking spaces. Access to the site will continue to be provided via the north leg of the intersection of Curtiss Street and Mackie Place, which formerly provided shared access to the municipal center and fleet management yard, but currently only provides access to the fleet management yard after the demolition of the municipal center. Outbound movements are currently under stop-sign control and should continue to be under stop sign control under future conditions. A copy of the preliminary site plan depicting the proposed development is included in the Appendix.

Directional Distribution

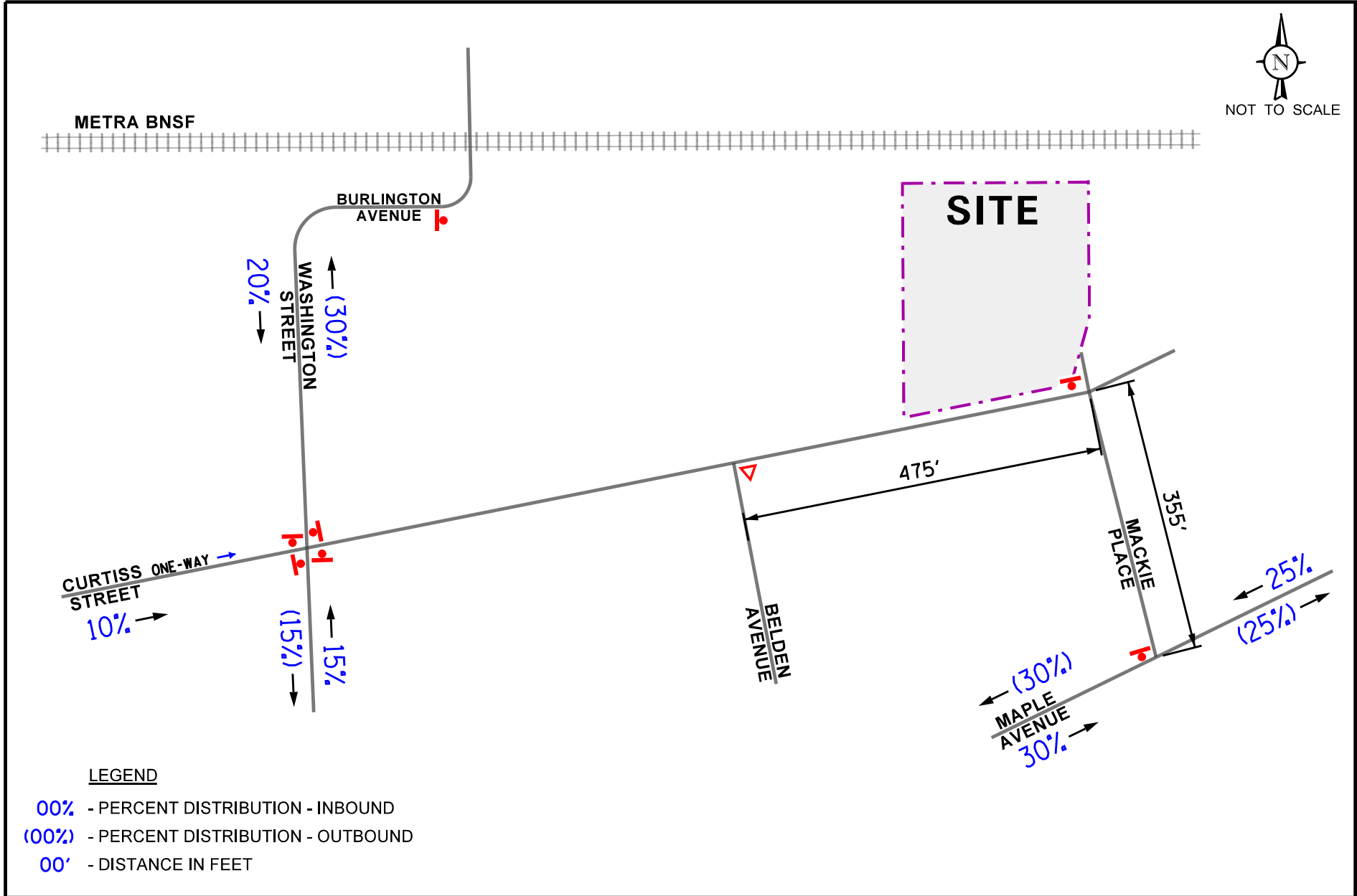

The directions from which residents and visitors of the development will approach and depart the site were estimated based on existing travel patterns, as determined from the traffic counts. **Figure 5** illustrates the directional distribution of the traffic to be generated by the proposed development.

Development Traffic Generation

The vehicle trip generation for the residential development was calculated using data published in the Institute of Transportation Engineers (ITE) *Trip Generation Manual*, 11th Edition. However, the rates utilized represent suburban locations which rely on the use of a personal vehicle. However, given the location of the site is in close proximity to the Metra train station, this site fits the criterion of a Transit Oriented Development (TOD) which have less dependence on automobile use.

Based on census data for the area, approximately 15 percent of residents utilize public transportation, bicycle, or walk to work and 20 to 30 percent of residents work from home. As such, a 20 percent trip reduction was applied to the vehicle trips estimated to be generated by the proposed development.

Table 1 shows the estimated vehicle trip generation for the weekday morning and weekday evening peak hours as well as daily traffic. Copies of the ITE trip generation worksheets are included in the Appendix.



750 Curtiss Street
Downers Grove, Illinois

Directional Distribution

KLOA
Kenig, Lindgren, O'Hara, Aboona, Inc.

Job No: 24-048 Figure: 5

Table 1
ESTIMATED PEAK HOUR VEHICLE TRIP GENERATION

ITE Land-Use Code	Type/Size	Weekday Morning Peak Hour			Weekday Evening Peak Hour			Weekday Daily Trips
		In	Out	Total	In	Out	Total	
221	Multifamily Housing (Mid-Rise) – 138 units	11	38	49	33	21	54	612
	<i>20 Percent Reduction¹</i>	<u>-2</u>	<u>-8</u>	<u>-10</u>	<u>-7</u>	<u>-4</u>	<u>-11</u>	<u>-122</u>
	Total New Trips	9	30	39	26	17	43	490

1 – Due to the proximity of the site to the Downers Grove Metra train station

4. Projected Traffic Conditions

The total projected traffic volumes include the existing traffic volumes, increase in background traffic due to growth, and the traffic estimated to be generated by the proposed subject development.

Development Traffic Assignment

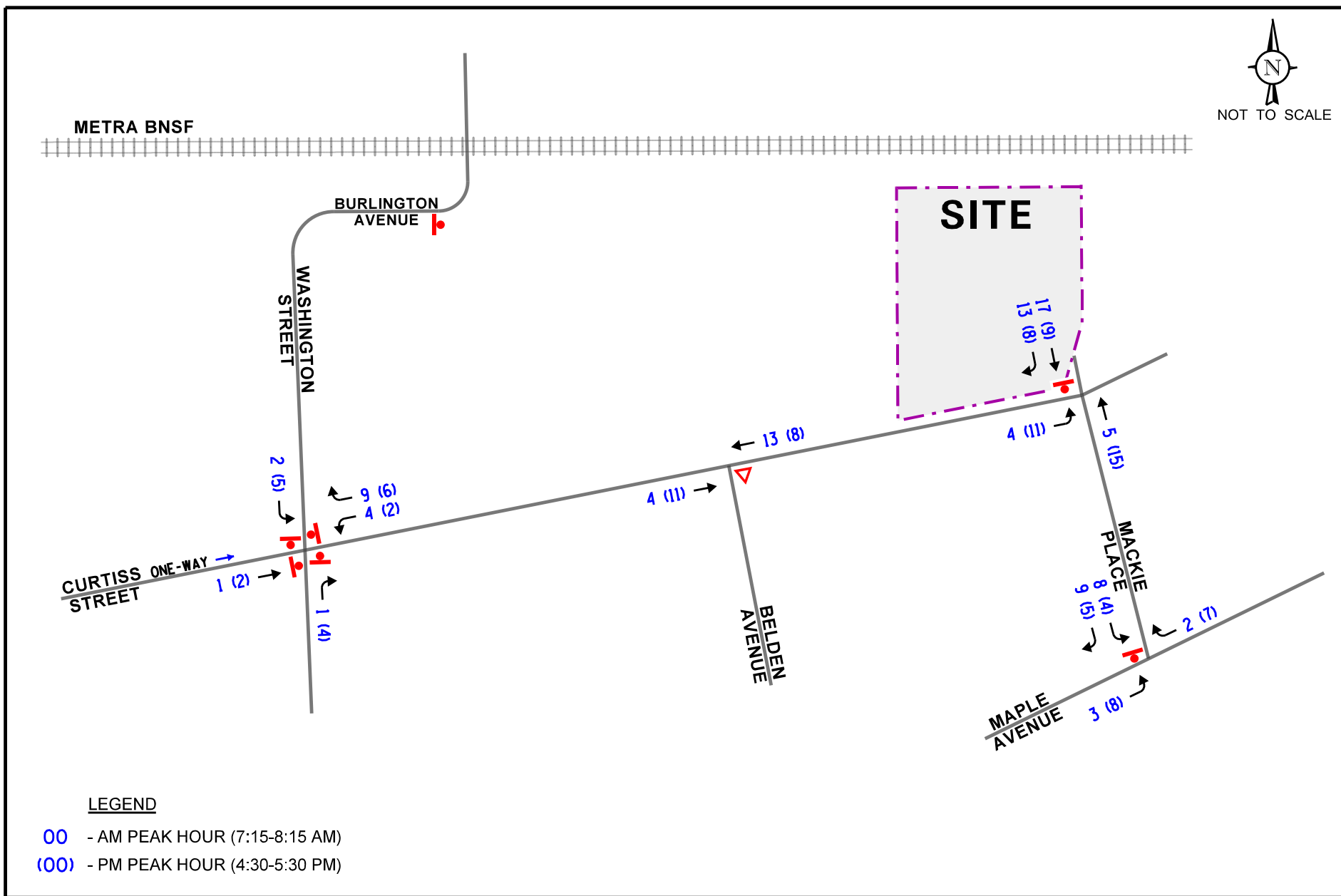

The estimated peak hour traffic volumes that will be generated by the proposed development were assigned to the roadway system in accordance with the previously described directional distribution. **Figure 6** illustrates the assignment of the vehicle traffic volumes to be generated by the proposed development.

Background (No-Build) Traffic Conditions

The existing traffic volumes (Figure 4) were increased by a regional growth factor to account for the increase in existing traffic related to regional growth in the area (i.e., not attributable to any particular planned development). Based on 2050 Average Daily Traffic (ADT) projections provided by the Chicago Metropolitan Agency for Planning (CMAP) in a letter dated February 12, 2024, the existing traffic volumes were increased by an annually compounded growth rate for six years (one-year buildout plus five years) totaling approximately 5.5 percent to represent Year 2030 total projected conditions. A copy of the CMAP 2050 projections letter is included in the Appendix.

Total Projected Traffic Volumes

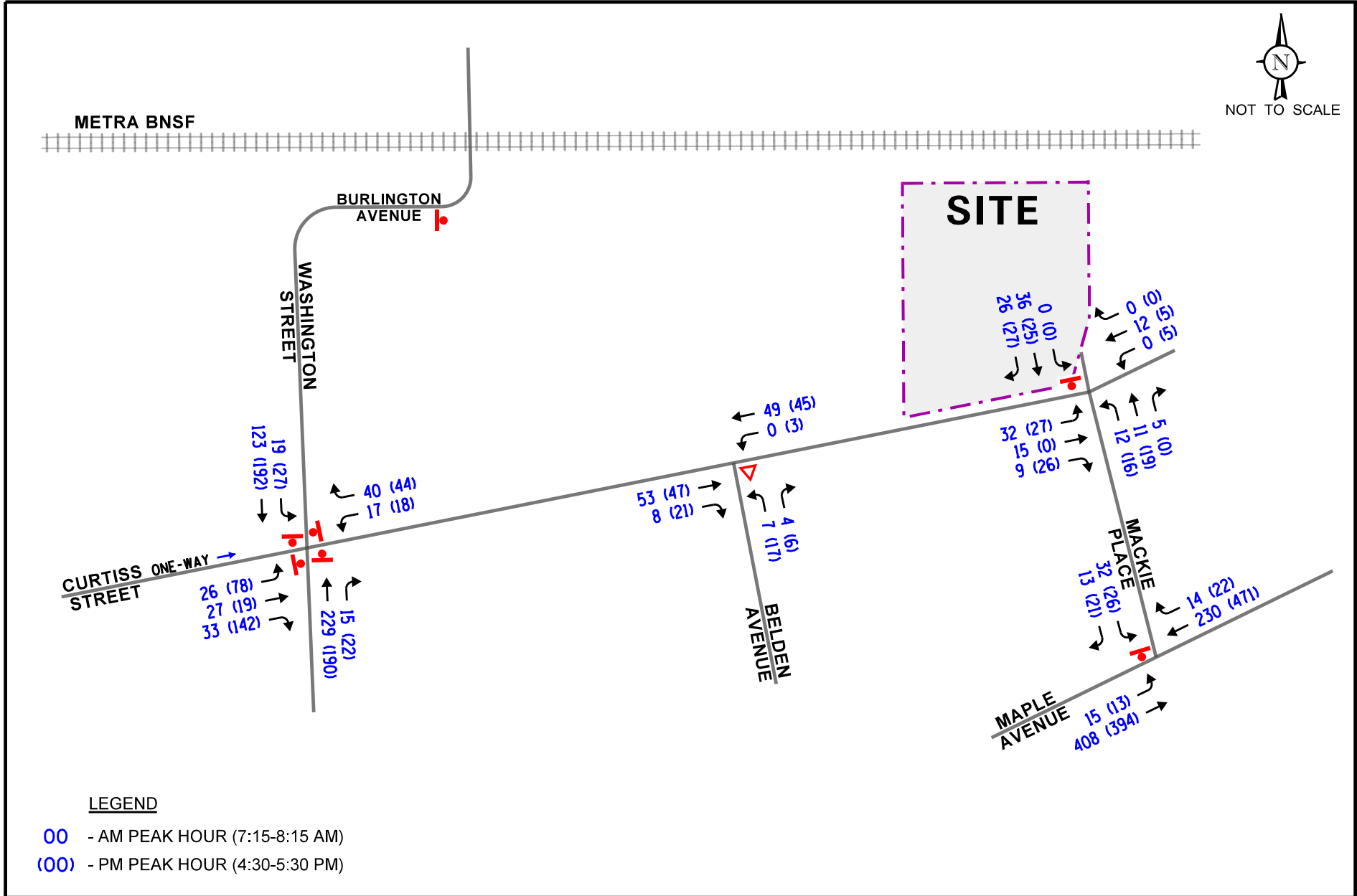

The total projected traffic volumes include the Year 2030 no-build traffic volumes and the traffic estimated to be generated by the proposed development (Figure 6). **Figure 7** shows the Year 2030 total projected traffic volumes.



750 Curtiss Street
Downers Grove, Illinois

Site-Generated Traffic Volumes

Job No: 24-048 Figure: 6



750 Curtiss Street
Downers Grove, Illinois

Year 2030 Total Traffic Volumes



Job No: 24-048

Figure: 7

5. Traffic Analysis and Recommendations

The following provides an evaluation conducted for the weekday morning and evening peak hours. The analysis includes conducting capacity analyses to determine how well the roadway system and access drives are projected to operate and whether any roadway improvements or modifications are required.

Traffic Analyses

Intersection analyses were performed for the weekday morning and weekday evening peak hours for the existing (Year 2024) and future projected (Year 2030) traffic volumes.

The traffic analyses were performed using the methodologies outlined in the Transportation Research Board's *Highway Capacity Manual (HCM)*, 6th Edition and analyzed using Synchro 11 software.

The analyses for the unsignalized intersections determine the average control delay to vehicles at an intersection. Control delay is the elapsed time from a vehicle joining the queue at a stop sign (includes the time required to decelerate to a stop) until its departure from the stop sign and resumption of free-flow speed. The methodology analyzes each intersection approach controlled by a stop sign and considers traffic volumes on all approaches and lane characteristics.

The ability of an intersection to accommodate traffic flow is expressed in terms of level of service, which is assigned a letter from A to F based on the average control delay experienced by vehicles passing through the intersection. The *Highway Capacity Manual* definitions for levels of service and the corresponding control delay for signalized intersections and unsignalized intersections are included in the Appendix of this report.

Summaries of the traffic analysis results showing the level of service and overall intersection delay (measured in seconds) for the existing and Year 2030 total projected conditions are presented in **Tables 2** and **3**. A discussion of the intersections follows. Summary sheets for the capacity analyses are included in the Appendix.

Table 2
CAPACITY ANALYSIS RESULTS – EXISTING CONDITIONS

Intersection	Weekday Morning Peak Hour		Weekday Evening Peak Hour	
	LOS	Delay	LOS	Delay
Curtiss Street with Washington Street				
• Overall	A	9.0	B	11.6
• Eastbound Approach	A	8.5	B	12.0
• Westbound Approach	A	7.9	A	9.2
• Northbound Approach	A	9.4	B	11.6
• Southbound Approach	A	9.0	B	11.9
Curtiss Street with Belden Avenue				
• Northbound Approach	A	9.1	A	9.0
• Westbound Left Turn	--	--	A	7.3
Curtiss Street with Mackie Place				
• ICU Level of Service ¹	A	24.0%	A	17.7%
Maple Avenue with Mackie Place				
• Southbound Approach	B	14.0	C	17.5
• Eastbound Left Turn	A	7.8	A	8.5
LOS = Level of Service Delay is measured in seconds. 1 - The operation of this intersection is based on a critical volume to saturation flow (v/s) evaluation also known as the Intersection Capacity Utilization (ICU) method.				

Table 3
CAPACITY ANALYSIS RESULTS – PROJECTED CONDITIONS

Intersection	Weekday Morning Peak Hour		Weekday Evening Peak Hour	
	LOS	Delay	LOS	Delay
Curtiss Street with Washington Street				
• Overall	A	9.2	B	12.5
• Eastbound Approach	A	8.7	B	13.0
• Westbound Approach	A	8.1	A	9.6
• Northbound Approach	A	9.7	B	12.5
• Southbound Approach	A	9.2	B	12.9
Curtiss Street with Belden Avenue				
• Northbound Approach	A	9.2	A	9.2
• Westbound Left Turn	--	--	A	7.4
Curtiss Street with Mackie Place				
• Overall	A	7.6	A	7.4
• Eastbound Approach	A	8.0	A	7.4
• Westbound Approach	A	7.4	A	7.5
• Northbound Approach	A	7.4	A	7.6
• Southbound Approach	A	7.3	A	7.3
Maple Avenue with Mackie Place				
• Southbound Approach	B	14.0	C	19.5
• Eastbound Left Turn	A	7.9	A	8.6
LOS = Level of Service Delay is measured in seconds.				

Discussion and Recommendations

The following summarizes how the intersections are projected to operate and identifies any roadway and traffic control improvements necessary to accommodate the development-generated traffic.

Curtiss Street with Washington Street

The results of the capacity analyses indicate that overall this intersection and all of the approaches currently operate at Level of Service (LOS) B or better during the weekday morning and weekday evening peak hours. Under projected conditions, this intersection overall and all of the approaches are projected to operate at LOS B or better during the peak hours with increases in delay of one second or less over existing conditions. As such, this intersection has sufficient reserve capacity to accommodate the traffic estimated by the proposed development and no roadway or traffic control improvements will be required.

Maple Avenue with Mackie Place

The results of the capacity analyses indicate that the southbound approach currently operates at LOS C or better during both peak hours and is projected to continue operating at LOS C or better under projected conditions. Eastbound left-turn movements from Maple Avenue onto Mackie Place are projected to continue to operate at LOS A during both peak hours. As such, this intersection has sufficient reserve capacity to accommodate the traffic estimated by the proposed development and no roadway or traffic control improvements will be required.

Curtiss Street with Belden Avenue

The results of the capacity analyses indicate that the northbound approach currently operates at LOS A during both peak hours and is projected to continue operating at LOS A under projected conditions. Westbound left-turn movements from Curtiss Street onto Belden Avenue are projected to continue to operate at LOS A during both peak hours. As such, this intersection has sufficient reserve capacity to accommodate the traffic estimated by the proposed development and no roadway or traffic control improvements will be required.

Curtiss Street with Mackie Place/Proposed Access Drive

Because of the existing traffic control configuration of this intersection where the eastbound and northbound traffic is free-flow and the southbound and westbound approaches are under stop sign control, the intersection could not be analyzed using HCM procedures.

Given this traffic control configuration and the limitations of the HCM procedures, the intersection was analyzed using the intersection capacity utilization (ICU) level of service. The ICU indicates how much reserve capacity is available or how much an intersection is over capacity.

Based on the ICU analysis, the intersection currently utilizes approximately 18 to 24 percent of the capacity during the peak hours.

Upon buildout of the proposed development, the north leg of this intersection is projected to be maintained and become the access drive to the proposed parking garage. This will result in an increase in eastbound left-turn movements from Curtiss Street onto the access drive and northbound through movements from Mackie Place onto the access drive, particularly during the weekday evening peak hour, which are conflicting free-flow movements. As such, in order to establish right of way at this intersection and to minimize interaction between free-flow traffic movements, this intersection should be converted to all-way stop-sign control.

Under future conditions, with the provision of all-way stop-sign control, this intersection overall and all of the approaches are projected to operate at LOS A during both peak hours. As such, this intersection has sufficient reserve capacity to accommodate the traffic estimated by the proposed development, will provide efficient access to the proposed residential development, and will continue to be adequate to serve the fleet management facility located to the east of the site.

Parking Evaluation

As proposed, the development will provide 178 parking spaces for 138 units resulting in a parking ratio of approximately 1.29 spaces per unit. Parking for guests will be accommodated within a limited number of guest parking spaces within the proposed parking garage. Furthermore, the development is located within proximity to other area on and off-street parking spaces that will be available for guests

Village of Downers Grove Parking Requirements

Based on the Village of Downers Grove Zoning Ordinance, apartment buildings are required to provide parking at a ratio of 2.0 spaces per dwelling unit. It should be noted that the proposed development is located within the Downtown Transition zoning district and does not qualify for the reduced parking ratios available for the Downtown Business or Downtown Core zoning districts. However, the walking distance for residents of the subject development to the Metra station is consistent (within approximately 200 feet) with residential developments located within the Downtown Business District located along Maple Avenue between Main Street and Washington Avenue. Residential developments within the Downtown Business district are required to provide parking at a ratio of 1.4 parking spaces per unit.

ITE Parking Generation Manual

In reviewing the survey data published in the Institute of Transportation Engineers' (ITE) 6th Edition of the *Parking Generation Manual*, mid-rise multifamily housing buildings (Land-Use Code 221) that contain two or more bedroom dwelling units and are located close to rail transit have projected peak parking demands of 1.14 spaces per unit. It should be noted that this parking ratio is inclusive of guest parking.

Other Transit-Oriented Development Data

The proposed development is considered a Transit-Oriented Development (TOD) due to its close proximity to the Downers Grove Metra station, other nearby modes of travel, and the availability of goods and services within a walkable distance. Parking studies conducted of similar TOD developments in the area show that car ownership is less for residents in a TOD development.

The proposed development will provide parking at a ratio of 1.29 on-site spaces per unit. This is higher than or consistent with other apartment developments (built or planned) in the Chicago area that are located within proximity to train stations. A review of the parking supply at similar developments indicates that approximately 80 percent of the reviewed apartment developments provide less than 1.55 spaces per unit. A summary table of the location, number of units, and parking spaces provided for these developments is shown in **Table 4**.

Table 4
PARKING RATIOS OF APARTMENT DEVELOPMENTS (NEAR PUBLIC TRANSIT)

Development	Location	Units	Parking	Parking Ratio
Kingston Pointe	Des Plaines	144	228	1.58
Dash Downers Grove	Downers Grove	167	234	1.40
Forest & Gilbert	Downers Grove	89	102	1.15
100 North Addison	Elmhurst	165	199	1.21
Midtown Square	Glenview	138	160	1.16
The Reserve at Glenview	Glenview	239	333	1.39
Uptown La Grange	La Grange	254	336	1.32
Ninety7Fifty on the Park	Orland Park	295	300	1.02
Wheaton 121	Wheaton	306	400	1.31
The Residences of Wilmette	Wilmette	75	117	1.56
	Average	187	241	1.31

Evaluation

The proposed parking supply is greater than the projected peak parking demand of the development based on ITE. In addition, the development provides parking at a similar or higher ratio compared to other similar developments in the Chicago area. Further, given the proximity of the proposed development to the Downers Grove Metra station, the number of residents who will own vehicles will likely be reduced. As such, the proposed 178 parking spaces will adequately accommodate the parking demand of the proposed development.

6. Conclusion

Based on the preceding analyses and recommendations, the following conclusions have been made:

- The volume of single occupancy vehicle trips generated by the proposed residential development will be reduced due to its proximity to the Metra station and adjacent employment and retail uses.
- Access to the residential development will be provided via the existing access drive that creates the fourth leg to the intersection of Curtiss Street with Mackie Place.
- Under future conditions, to minimize the conflict points of free-flow traffic movements, the intersection of Curtiss Street with Mackie Place and the two existing access drives should be converted to all-way stop sign control.
- Based on the results of the capacity analyses, all of the study area intersections will operate at acceptable levels of service with minimal increases in overall delay.
- The proposed access drive will adequately accommodate site-generated traffic and ensure that efficient and flexible access to and from the site is provided.
- Parking will be accommodated via 178 on-site parking spaces. The proposed parking supply will be adequate in accommodating the estimated peak parking demand of the proposed development.

Appendix

Traffic Count Summary Sheets



Kenig Lindgren O'Hara Aboona, Inc.
 9575 W. Higgins Rd., Suite 400
 Rosemont, Illinois, United States 60018
 (847)518-9990

Count Name:
 Washington+Street+with+Curtiss+Street TMC
 Site Code:
 Start Date: 05/16/2024
 Page No: 1

Turning Movement Data

Start Time	Curtiss Street Eastbound					Curtiss Street Westbound					Washington Street Northbound					Washington Street Southbound														
	U-Turn	Left	Thru	Right	App. Total	U-Turn	Left	Thru	Right	App. Total	U-Turn	Left	Thru	Right	App. Total	U-Turn	Left	Thru	Right	App. Total	U-Turn	Left	Thru	Right	App. Total	Int. Total				
7:00 AM	0	12	3	4	19	0	3	0	2	5	0	0	21	1	22	0	3	16	0	19	0	9	26	0	35	0	3	16	0	65
7:15 AM	0	4	8	7	19	0	3	0	5	8	0	0	67	2	69	0	9	26	0	35	0	9	26	0	35	0	9	26	0	131
7:30 AM	0	3	5	9	17	0	0	0	7	4	0	0	48	4	52	0	0	33	0	33	0	0	33	0	33	0	0	33	0	109
7:45 AM	0	4	7	6	17	0	5	0	8	13	0	0	48	4	52	0	6	32	0	38	0	6	32	0	38	0	6	32	0	120
Hourly Total	0	23	23	26	72	0	11	0	22	33	0	0	184	11	195	0	18	107	0	125	0	18	107	0	125	0	18	107	0	425
8:00 AM	0	14	5	9	28	0	4	0	9	13	0	0	54	3	57	0	1	26	0	27	0	1	26	0	27	0	1	26	0	125
8:15 AM	0	7	13	8	28	0	1	0	4	5	0	0	46	5	51	0	3	18	0	21	0	3	18	0	21	0	3	18	0	105
8:30 AM	0	5	2	14	21	0	2	0	8	10	0	0	26	3	29	0	3	32	0	35	0	3	32	0	35	0	3	32	0	95
8:45 AM	0	8	5	12	25	0	0	0	9	4	0	0	52	3	55	0	1	16	0	17	0	1	16	0	17	0	1	16	0	106
Hourly Total	0	34	25	43	102	0	7	0	30	11	0	0	178	14	192	0	8	92	0	100	0	8	92	0	100	0	8	92	0	431
*** BREAK ***																														
4:00 PM	0	21	8	25	54	0	5	0	7	12	0	0	34	2	36	0	3	47	1	51	0	3	47	1	51	0	3	47	1	153
4:15 PM	0	11	0	20	31	0	5	0	3	8	0	1	62	2	65	1	3	31	0	35	1	3	31	0	35	1	3	31	0	139
4:30 PM	0	19	6	36	61	0	3	0	10	14	0	0	34	4	38	0	6	48	0	54	0	6	48	0	54	0	6	48	0	166
4:45 PM	0	15	3	25	43	0	2	0	10	12	0	0	60	3	63	0	3	30	0	33	0	3	30	0	33	0	3	30	0	151
Hourly Total	0	66	17	106	189	0	15	0	30	18	0	1	190	11	202	1	15	156	1	173	1	15	156	1	173	1	15	156	1	609
5:00 PM	0	31	4	50	85	0	6	0	10	16	1	0	37	4	42	0	10	60	0	70	0	10	60	0	70	0	10	60	0	213
5:15 PM	0	9	3	24	36	0	4	0	6	10	0	0	49	6	55	1	2	44	0	47	1	2	44	0	47	1	2	44	0	148
5:30 PM	0	16	4	26	46	0	8	0	10	18	0	0	36	6	42	0	2	42	0	44	0	2	42	0	44	0	2	42	0	150
5:45 PM	0	13	5	21	39	0	7	0	5	12	0	0	49	7	56	0	4	50	0	54	0	4	50	0	54	0	4	50	0	161
Hourly Total	0	69	16	121	206	0	25	0	31	19	1	0	171	23	195	1	18	196	0	215	1	18	196	0	215	1	18	196	0	672
Grand Total	0	192	81	296	569	0	58	0	113	61	1	1	723	59	784	2	59	551	1	613	2	59	551	1	613	2	59	551	1	2137
Approach %	0.0	33.7	14.2	52.0	-	0.0	33.9	0.0	66.1	-	0.1	0.1	92.2	7.5	-	0.3	9.6	89.9	0.2	-	0.1	2.8	25.8	0.0	-	0.1	2.8	25.8	0.0	28.7
Total %	0.0	9.0	3.8	13.9	26.6	0.0	2.7	0.0	5.3	8.0	0.0	0.0	33.8	2.8	36.7	0.1	2.8	25.8	0.0	-	0.1	2.8	25.8	0.0	-	0.1	2.8	25.8	0.0	28.7
Lights	0	187	77	292	556	0	57	0	104	161	1	0	701	58	760	2	58	541	1	602	2	58	541	1	602	2	58	541	1	2079
% Lights	-	97.4	95.1	98.6	97.7	-	98.3	-	92.0	94.2	100.0	0.0	97.0	98.3	96.9	100.0	98.3	98.2	100.0	-	100.0	98.3	98.2	100.0	-	100.0	98.3	98.2	100.0	97.3
Buses	0	0	0	1	1	0	0	0	0	0	0	0	1	0	1	0	0	0	0	0	0	0	0	0	0	0	0	0	0	2
% Buses	-	0.0	0.0	0.3	0.2	-	0.0	-	0.0	0.0	0.0	0.0	0.1	0.0	0.1	0.0	0.0	0.0	0.0	0.0	0.0	0.0	0.0	0.0	0.0	0.0	0.0	0.0	0.0	0.1
Single-Unit Trucks	0	4	0	1	5	0	1	0	2	3	0	0	11	0	11	0	0	3	0	3	0	0	3	0	3	0	0	3	0	22
% Single-Unit Trucks	-	2.1	0.0	0.3	0.9	-	1.7	-	1.8	1.8	0.0	0.0	1.5	0.0	1.4	0.0	0.0	0.5	0.0	0.5	0.0	0.0	0.5	0.0	0.5	0.0	0.0	0.5	0.0	1.0
Articulated Trucks	0	1	1	2	4	0	0	0	1	1	0	0	1	1	2	0	0	0	0	0	0	0	0	0	0	0	0	0	0	7
% Articulated Trucks	-	0.5	1.2	0.7	0.7	-	0.0	-	0.9	0.6	0.0	0.0	0.1	1.7	0.3	0.0	0.0	0.0	0.0	0.0	0.0	0.0	0.0	0.0	0.0	0.0	0.0	0.0	0.0	0.3
Bicycles on Road	0	0	3	0	3	0	0	0	6	6	0	1	9	0	10	0	1	7	0	8	0	1	7	0	8	0	1	7	0	27

% Bicycles on Road	-	0.0	3.7	0.0	-	0.5	-	0.0	-	5.3	-	3.5	0.0	100.0	1.2	0.0	-	1.3	0.0	-	1.3	0.0	-	1.3	1.3
Pedestrians	-	-	-	-	109	-	-	-	-	-	61	-	-	-	-	-	-	76	-	-	-	-	64	-	-
% Pedestrians	-	-	-	-	100.0	-	-	-	-	-	100.0	-	-	-	-	-	-	100.0	-	-	-	-	100.0	-	-



Kenig Lindgren O'Hara Aboona, Inc.
9575 W. Higgins Rd., Suite 400

Rosemont, Illinois, United States 60018
(847)518-9990

Count Name:
Washington+Street+with+Curtiss+Street TMC
Site Code:
Start Date: 05/16/2024
Page No: 3

Turning Movement Peak Hour Data (7:15 AM)

Start Time	Curtiss Street Eastbound					Curtiss Street Westbound					Washington Street Northbound					Washington Street Southbound								
	U-Turn	Left	Thru	Right	App. Total	U-Turn	Left	Thru	Right	Peds	App. Total	U-Turn	Left	Thru	Right	Peds	App. Total	U-Turn	Left	Thru	Right	Peds	App. Total	Int. Total
7:15 AM	0	4	8	7	19	0	3	0	5	8	0	0	67	2	3	69	0	9	26	0	1	35	131	
7:30 AM	0	3	5	9	17	0	0	0	7	7	0	0	48	4	2	52	0	0	33	0	0	33	109	
7:45 AM	0	4	7	6	17	0	5	0	8	13	0	0	48	4	5	52	0	6	32	0	2	38	120	
8:00 AM	0	14	5	9	28	0	4	0	9	13	0	0	54	3	1	57	0	1	26	0	1	27	125	
Total	0	25	25	31	81	0	12	0	29	41	0	0	217	13	11	230	0	16	117	0	4	133	485	
Approach %	0.0	30.9	30.9	38.3	-	0.0	29.3	0.0	70.7	-	0.0	0.0	94.3	5.7	-	-	0.0	12.0	88.0	0.0	0.0	-	-	-
Total %	0.0	5.2	5.2	6.4	16.7	0.0	2.5	0.0	6.0	8.5	0.0	0.0	44.7	2.7	-	47.4	0.0	3.3	24.1	0.0	-	-	27.4	-
PHF	0.000	0.446	0.781	0.861	0.723	0.000	0.600	0.000	0.806	0.788	0.000	0.000	0.810	0.813	-	0.833	0.000	0.444	0.886	0.000	-	-	0.875	0.926
% Lights	0	22	23	28	73	0	11	0	26	37	0	0	211	13	-	224	0	16	116	0	-	-	132	466
% Lights	-	88.0	92.0	90.3	90.1	-	91.7	-	89.7	90.2	-	-	97.2	100.0	-	97.4	-	100.0	99.1	-	-	-	99.2	96.1
Buses	0	0	0	1	1	0	0	0	0	0	0	0	1	0	-	1	0	0	0	0	0	-	0	2
% Buses	-	0.0	0.0	3.2	1.2	-	0.0	-	0.0	0.0	-	-	0.5	0.0	-	0.4	-	0.0	0.0	-	-	-	0.0	0.4
Single-Unit Trucks	0	3	0	1	4	0	1	0	1	2	0	0	0	0	-	0	0	0	0	0	0	-	0	6
% Single-Unit Trucks	-	12.0	0.0	3.2	4.9	-	8.3	-	3.4	4.9	-	-	0.0	0.0	-	0.0	-	0.0	0.0	-	-	-	0.0	1.2
Articulated Trucks	0	0	0	1	1	0	0	0	1	1	0	0	0	0	-	0	0	0	0	0	0	-	0	2
% Articulated Trucks	-	0.0	0.0	3.2	1.2	-	0.0	-	3.4	2.4	-	-	0.0	0.0	-	0.0	-	0.0	0.0	-	-	-	0.0	0.4
Bicycles on Road	0	0	2	0	2	0	0	0	1	1	0	0	5	0	-	5	0	0	1	0	0	-	1	9
% Bicycles on Road	-	0.0	8.0	0.0	2.5	-	0.0	-	3.4	2.4	-	-	2.3	0.0	-	2.2	-	0.0	0.9	-	-	-	0.8	1.9
Pedestrians	-	-	-	-	18	-	-	-	-	12	-	-	-	-	-	11	-	-	-	-	-	-	4	-
% Pedestrians	-	-	-	-	100.0	-	-	-	-	100.0	-	-	-	-	-	100.0	-	-	-	-	-	-	100.0	-



Kenig Lindgren O'Hara Aboona, Inc.
9575 W. Higgins Rd., Suite 400

Rosemont, Illinois, United States 60018
(847)518-9990

Count Name: Mackie+with+Maple TMC
Site Code:
Start Date: 05/16/2024
Page No: 1

Turning Movement Data

Start Time	Maple Avenue Eastbound					Maple Avenue Westbound					Mackie Place Southbound					
	U-Turn	Left	Thru	Peds	App. Total	U-Turn	Thru	Right	Peds	App. Total	U-Turn	Left	Right	Peds	App. Total	Int. Total
7:00 AM	0	1	57	0	58	0	33	2	0	35	0	2	2	0	4	97
7:15 AM	0	2	83	0	85	0	40	3	1	43	0	9	2	0	11	139
7:30 AM	0	2	106	0	108	0	57	2	5	59	0	6	1	4	7	174
7:45 AM	0	3	110	0	113	0	55	3	1	58	0	2	0	2	2	173
Hourly Total	0	8	356	0	364	0	185	10	7	195	0	19	5	6	24	583
8:00 AM	0	4	88	0	92	0	66	3	1	69	0	6	1	1	7	168
8:15 AM	0	2	80	0	82	0	64	5	0	69	0	5	2	2	7	158
8:30 AM	0	1	67	0	68	0	49	3	2	52	0	2	0	1	2	122
8:45 AM	0	2	87	0	89	0	44	6	0	50	0	3	1	2	4	143
Hourly Total	0	9	322	0	331	0	223	17	3	240	0	16	4	6	20	591
*** BREAK ***																
4:00 PM	0	0	80	0	80	0	91	5	3	96	0	4	7	1	11	187
4:15 PM	0	1	81	0	82	0	92	5	1	97	0	2	0	1	2	181
4:30 PM	0	0	93	0	93	0	106	3	1	109	0	10	2	2	12	214
4:45 PM	0	0	81	0	81	0	115	4	1	119	0	3	3	3	6	206
Hourly Total	0	1	335	0	336	0	404	17	6	421	0	19	12	7	31	788
5:00 PM	0	0	97	0	97	0	120	3	3	123	0	11	8	3	19	239
5:15 PM	0	5	102	0	107	0	105	4	2	109	0	6	2	2	8	224
5:30 PM	0	1	99	0	100	0	97	5	4	102	0	1	0	5	1	203
5:45 PM	0	1	59	0	60	0	73	3	3	76	0	6	0	4	6	142
Hourly Total	0	7	357	0	364	0	395	15	12	410	0	24	10	14	34	808
Grand Total	0	25	1370	0	1395	0	1207	59	28	1286	0	78	31	33	109	2770
Approach %	0.0	1.8	98.2	-	-	0.0	95.3	4.7	-	-	0.0	71.6	28.4	-	-	-
Total %	0.0	0.9	49.5	-	50.4	0.0	43.6	2.1	-	45.7	0.0	2.8	1.1	-	3.9	-
Lights	0	25	1359	-	1384	0	1191	53	-	1244	0	69	31	-	100	2728
% Lights	-	100.0	99.2	-	99.2	-	98.7	89.8	-	98.3	-	88.5	100.0	-	91.7	98.5
Buses	0	0	2	-	2	0	1	0	-	1	0	0	0	-	0	3
% Buses	-	0.0	0.1	-	0.1	-	0.1	0.0	-	0.1	-	0.0	0.0	-	0.0	0.1
Single-Unit Trucks	0	0	8	-	8	0	10	1	-	11	0	1	0	-	1	20
% Single-Unit Trucks	-	0.0	0.6	-	0.6	-	0.8	1.7	-	0.9	-	1.3	0.0	-	0.9	0.7
Articulated Trucks	0	0	0	-	0	0	5	0	-	5	0	2	0	-	2	7
% Articulated Trucks	-	0.0	0.0	-	0.0	-	0.4	0.0	-	0.4	-	2.6	0.0	-	1.8	0.3
Bicycles on Road	0	0	1	-	1	0	0	5	-	5	0	6	0	-	6	12
% Bicycles on Road	-	0.0	0.1	-	0.1	-	0.0	8.5	-	0.4	-	7.7	0.0	-	5.5	0.4
Pedestrians	-	-	-	-	-	-	-	-	28	-	-	-	-	33	-	-
% Pedestrians	-	-	-	-	-	-	-	-	100.0	-	-	-	-	100.0	-	-



Kenig Lindgren O'Hara Aboona, Inc.
 9575 W. Higgins Rd., Suite 400
 Rosemont, Illinois, United States 60018
 (847)518-9990

Count Name: Mackie+with+Maple TMC
 Site Code:
 Start Date: 05/16/2024
 Page No: 2

Turning Movement Peak Hour Data (7:15 AM)

Start Time	Maple Avenue Eastbound					Maple Avenue Westbound					Mackie Place Southbound					
	U-Turn	Left	Thru	Peds	App. Total	U-Turn	Thru	Right	Peds	App. Total	U-Turn	Left	Right	Peds	App. Total	Int. Total
7:15 AM	0	2	83	0	85	0	40	3	1	43	0	9	2	0	11	139
7:30 AM	0	2	106	0	108	0	57	2	5	59	0	6	1	4	7	174
7:45 AM	0	3	110	0	113	0	55	3	1	58	0	2	0	2	2	173
8:00 AM	0	4	88	0	92	0	66	3	1	69	0	6	1	1	7	168
Total	0	11	387	0	398	0	218	11	8	229	0	23	4	7	27	654
Approach %	0.0	2.8	97.2	-	-	0.0	95.2	4.8	-	-	0.0	85.2	14.8	-	-	-
Total %	0.0	1.7	59.2	-	60.9	0.0	33.3	1.7	-	35.0	0.0	3.5	0.6	-	4.1	-
PHF	0.000	0.688	0.880	-	0.881	0.000	0.826	0.917	-	0.830	0.000	0.639	0.500	-	0.614	0.940
Lights	0	11	382	-	393	0	214	10	-	224	0	17	4	-	21	638
% Lights	-	100.0	98.7	-	98.7	-	98.2	90.9	-	97.8	-	73.9	100.0	-	77.8	97.6
Buses	0	0	2	-	2	0	1	0	-	1	0	0	0	-	0	3
% Buses	-	0.0	0.5	-	0.5	-	0.5	0.0	-	0.4	-	0.0	0.0	-	0.0	0.5
Single-Unit Trucks	0	0	3	-	3	0	1	0	-	1	0	1	0	-	1	5
% Single-Unit Trucks	-	0.0	0.8	-	0.8	-	0.5	0.0	-	0.4	-	4.3	0.0	-	3.7	0.8
Articulated Trucks	0	0	0	-	0	0	2	0	-	2	0	2	0	-	2	4
% Articulated Trucks	-	0.0	0.0	-	0.0	-	0.9	0.0	-	0.9	-	8.7	0.0	-	7.4	0.6
Bicycles on Road	0	0	0	-	0	0	0	1	-	1	0	3	0	-	3	4
% Bicycles on Road	-	0.0	0.0	-	0.0	-	0.0	9.1	-	0.4	-	13.0	0.0	-	11.1	0.6
Pedestrians	-	-	-	0	-	-	-	-	8	-	-	-	-	7	-	-
% Pedestrians	-	-	-	-	-	-	-	-	100.0	-	-	-	-	100.0	-	-



Kenig Lindgren O'Hara Aboona, Inc.
9575 W. Higgins Rd., Suite 400

Rosemont, Illinois, United States 60018
(847)518-9990

Count Name: Mackie+with+Maple TMC
Site Code:
Start Date: 05/16/2024
Page No: 3

Turning Movement Peak Hour Data (4:30 PM)

Start Time	Maple Avenue Eastbound					Maple Avenue Westbound					Mackie Place Southbound					
	U-Turn	Left	Thru	Peds	App. Total	U-Turn	Thru	Right	Peds	App. Total	U-Turn	Left	Right	Peds	App. Total	Int. Total
4:30 PM	0	0	93	0	93	0	106	3	1	109	0	10	2	2	12	214
4:45 PM	0	0	81	0	81	0	115	4	1	119	0	3	3	3	6	206
5:00 PM	0	0	97	0	97	0	120	3	3	123	0	11	8	3	19	239
5:15 PM	0	5	102	0	107	0	105	4	2	109	0	6	2	2	8	224
Total	0	5	373	0	378	0	446	14	7	460	0	30	15	10	45	883
Approach %	0.0	1.3	98.7	-	-	0.0	97.0	3.0	-	-	0.0	66.7	33.3	-	-	-
Total %	0.0	0.6	42.2	-	42.8	0.0	50.5	1.6	-	52.1	0.0	3.4	1.7	-	5.1	-
PHF	0.000	0.250	0.914	-	0.883	0.000	0.929	0.875	-	0.935	0.000	0.682	0.469	-	0.592	0.924
Lights	0	5	371	-	376	0	444	12	-	456	0	29	15	-	44	876
% Lights	-	100.0	99.5	-	99.5	-	99.6	85.7	-	99.1	-	96.7	100.0	-	97.8	99.2
Buses	0	0	0	-	0	0	0	0	-	0	0	0	0	-	0	0
% Buses	-	0.0	0.0	-	0.0	-	0.0	0.0	-	0.0	-	0.0	0.0	-	0.0	0.0
Single-Unit Trucks	0	0	1	-	1	0	2	0	-	2	0	0	0	-	0	3
% Single-Unit Trucks	-	0.0	0.3	-	0.3	-	0.4	0.0	-	0.4	-	0.0	0.0	-	0.0	0.3
Articulated Trucks	0	0	0	-	0	0	0	0	-	0	0	0	0	-	0	0
% Articulated Trucks	-	0.0	0.0	-	0.0	-	0.0	0.0	-	0.0	-	0.0	0.0	-	0.0	0.0
Bicycles on Road	0	0	1	-	1	0	0	2	-	2	0	1	0	-	1	4
% Bicycles on Road	-	0.0	0.3	-	0.3	-	0.0	14.3	-	0.4	-	3.3	0.0	-	2.2	0.5
Pedestrians	-	-	-	0	-	-	-	-	7	-	-	-	-	10	-	-
% Pedestrians	-	-	-	-	-	-	-	-	100.0	-	-	-	-	100.0	-	-

Downers Grove, IL Weather: Warm and Dry
 Curtiss St and Mackie Place
 Wednesday May 22, 2024 Passenger Vehicles Only

05/24/24
 07:47:07

TEAPAC[Ver 9.50.02] - 15-Minute Counts: All Vehicles - by Mvmt

Int# 1 curtiss/mackie/cars

Begin Time	N-Approach			E-Approach			S-Approach			W-Approach			Int Total
	RT	TH	LT	RT	TH	LT	RT	TH	LT	RT	TH	LT	
700	4	1	0	0	0	0	0	3	0	4	1	1	14
715	2	0	0	0	0	0	3	1	3	3	2	1	15
730	0	2	0	0	1	0	0	4	2	1	0	2	12
745	0	1	0	0	0	0	1	7	2	1	5	7	24
800	0	1	0	0	1	0	6	0	6	3	6	4	27
815	3	1	0	0	1	0	3	1	1	4	4	1	19
830	1	1	0	1	0	0	2	1	1	3	0	0	10
845	0	0	0	0	1	0	0	2	2	3	3	3	14
1600	2	3	0	0	0	1	0	0	1	4	1	2	14
1615	0	3	0	0	0	1	0	1	5	5	0	1	16
1630	1	5	0	0	0	0	0	1	3	6	0	1	17
1645	4	5	0	0	4	1	0	0	4	10	0	1	29
1700	10	7	0	0	1	4	0	1	1	6	0	1	31
1715	3	2	0	0	0	0	0	1	6	3	0	1	16
1730	0	2	0	0	0	0	0	1	1	3	0	2	9
1745	0	2	0	0	0	1	0	0	1	5	0	1	10
Total	30	36	0	1	9	8	15	24	39	64	22	29	277

TEAPAC[Ver 9.50.02] - 15-Minute Counts: All Vehicles - Totals

Int# 1 curtiss/mackie/cars

Begin Time	Approach Totals				Exit Totals				Int Total
	N	E	S	W	N	E	S	W	
700	5	0	3	6	4	1	5	4	14
715	2	0	7	6	2	5	3	5	15
730	2	1	6	3	6	0	3	3	12
745	1	0	10	13	14	6	2	2	24
800	1	1	12	13	4	12	4	7	27
815	4	1	5	9	2	7	5	5	19
830	2	1	4	3	2	2	4	2	10
845	0	1	4	9	5	3	3	3	14
1600	5	1	1	7	2	1	8	3	14
1615	3	1	6	6	2	0	9	5	16
1630	6	0	4	7	2	0	11	4	17
1645	9	5	4	11	1	0	16	12	29
1700	17	5	2	7	2	0	17	12	31
1715	5	0	7	4	2	0	5	9	16
1730	2	0	2	5	3	0	5	1	9
1745	2	1	1	6	1	0	8	1	10
Total	66	18	78	115	54	37	108	78	277

Downers Grove, IL Weather: Warm and Dry
 Curtiss St and Mackie Place
 Wednesday May 22, 2024 Passenger Vehicles Only

05/24/24
 07:47:07

TEAPAC[Ver 9.50.02] - 15-Minute Flow Rates: by Movement

Int# 1 curtiss/mackie/cars

Begin Time	N-Approach			E-Approach			S-Approach			W-Approach			Int Total
	RT	TH	LT	RT	TH	LT	RT	TH	LT	RT	TH	LT	
700	16	4	0	0	0	0	0	12	0	16	4	4	56
715	8	0	0	0	0	0	12	4	12	12	8	4	60
730	0	8	0	0	4	0	0	16	8	4	0	8	48
745	0	4	0	0	0	0	4	28	8	4	20	28	96
800	0	4	0	0	4	0	24	0	24	12	24	16	108
815	12	4	0	0	4	0	12	4	4	16	16	4	76
830	4	4	0	4	0	0	8	4	4	12	0	0	40
845	0	0	0	0	4	0	0	8	8	12	12	12	56
1600	8	12	0	0	0	4	0	0	4	16	4	8	56
1615	0	12	0	0	0	4	0	4	20	20	0	4	64
1630	4	20	0	0	0	0	0	4	12	24	0	4	68
1645	16	20	0	0	16	4	0	0	16	40	0	4	116
1700	40	28	0	0	4	16	0	4	4	24	0	4	124
1715	12	8	0	0	0	0	0	4	24	12	0	4	64
1730	0	8	0	0	0	0	0	4	4	12	0	8	36
1745	0	8	0	0	0	4	0	0	4	20	0	4	40

TEAPAC[Ver 9.50.02] - 15-Minute Flow Rates: Appr/Exit Totals

Int# 1 curtiss/mackie/cars

Begin Time	Approach Totals				Exit Totals				Int Total
	N	E	S	W	N	E	S	W	
700	20	0	12	24	16	4	20	16	56
715	8	0	28	24	8	20	12	20	60
730	8	4	24	12	24	0	12	12	48
745	4	0	40	52	56	24	8	8	96
800	4	4	48	52	16	48	16	28	108
815	16	4	20	36	8	28	20	20	76
830	8	4	16	12	8	8	16	8	40
845	0	4	16	36	20	12	12	12	56
1600	20	4	4	28	8	4	32	12	56
1615	12	4	24	24	8	0	36	20	64
1630	24	0	16	28	8	0	44	16	68
1645	36	20	16	44	4	0	64	48	116
1700	68	20	8	28	8	0	68	48	124
1715	20	0	28	16	8	0	20	36	64
1730	8	0	8	20	12	0	20	4	36
1745	8	4	4	24	4	0	32	4	40

Downers Grove, IL Weather: Warm and Dry
 Curtiss St and Mackie Place
 Wednesday May 22, 2024 Passenger Vehicles Only

05/24/24
 07:47:07

TEAPAC[Ver 9.50.02] - 60-Minute Volumes: by Movement

Int# 1 curtiss/mackie/cars

Begin Time	N-Approach			E-Approach			S-Approach			W-Approach			Int Total
	RT	TH	LT	RT	TH	LT	RT	TH	LT	RT	TH	LT	
700	6	4	0	0	1	0	4	15	7	9	8	11	65
715	2	4	0	0	2	0	10	12	13	8	13	14	78
730	3	5	0	0	3	0	10	12	11	9	15	14	82
745	4	4	0	1	2	0	12	9	10	11	15	12	80
800	4	3	0	1	3	0	11	4	10	13	13	8	70
815	4	2	0	1	2	0	5	4	4	10	7	4	43*
830	1	1	0	1	1	0	2	3	3	6	3	3	24*
845	0	0	0	0	1	0	0	2	2	3	3	3	14*
1600	7	16	0	0	4	3	0	2	13	25	1	5	76
1615	15	20	0	0	5	6	0	3	13	27	0	4	93
1630	18	19	0	0	5	5	0	3	14	25	0	4	93
1645	17	16	0	0	5	5	0	3	12	22	0	5	85
1700	13	13	0	0	1	5	0	3	9	17	0	5	66
1715	3	6	0	0	0	1	0	2	8	11	0	4	35*
1730	0	4	0	0	0	1	0	1	2	8	0	3	19*
1745	0	2	0	0	0	1	0	0	1	5	0	1	10*

TEAPAC[Ver 9.50.02] - 60-Minute Volumes: Appr/Exit Totals

Int# 1 curtiss/mackie/cars

Begin Time	Approach Totals				Exit Totals				Int Total
	N	E	S	W	N	E	S	W	
700	10	1	26	28	26	12	13	14	65
715	6	2	35	35	26	23	12	17	78
730	8	3	33	38	26	25	14	17	82
745	8	3	31	38	22	27	15	16	80
800	7	4	25	34	13	24	16	17	70
815	6	3	13	21	9	12	12	10	43*
830	2	2	8	12	7	5	7	5	24*
845	0	1	4	9	5	3	3	3	14*
1600	23	7	15	31	7	1	44	24	76
1615	35	11	16	31	7	0	53	33	93
1630	37	10	17	29	7	0	49	37	93
1645	33	10	15	27	8	0	43	34	85
1700	26	6	12	22	8	0	35	23	66
1715	9	1	10	15	6	0	18	11	35*
1730	4	1	3	11	4	0	13	2	19*
1745	2	1	1	6	1	0	8	1	10*

Downers Grove, IL Weather: Warm and Dry
 Curtiss St and Mackie Place
 Wednesday May 22, 2024 Single Unit Trucks Only

05/24/24
 07:50:43

TEAPAC[Ver 9.50.02] - 15-Minute Counts: All Vehicles - by Mvmt

Int# 2 curtiss/mackie/single

Begin Time	N-Approach			E-Approach			S-Approach			W-Approach			Int Total
	RT	TH	LT	RT	TH	LT	RT	TH	LT	RT	TH	LT	
700	2	0	0	0	0	0	1	0	0	0	0	0	3
715	0	0	0	0	1	1	0	1	0	1	1	1	6
730	0	0	0	0	1	0	0	0	0	0	0	0	1
745	0	0	0	1	0	1	0	2	0	0	0	0	4
800	0	0	0	0	0	0	0	0	0	0	0	0	0
815	0	0	0	0	0	0	0	0	0	0	0	0	0
830	0	0	0	0	0	0	0	0	0	0	0	0	0
845	0	0	0	0	0	0	0	0	0	0	0	0	0
1600	0	0	0	0	0	0	0	0	0	1	0	0	1
1615	0	0	0	0	0	0	0	0	1	0	0	0	1
1630	0	0	0	0	0	0	0	0	0	0	0	0	0
1645	0	0	0	0	0	0	0	0	0	0	0	0	0
1700	0	0	0	0	0	0	0	0	0	0	0	0	0
1715	0	0	0	0	0	0	0	0	0	0	0	0	0
1730	0	0	0	0	0	0	0	0	0	1	0	0	1
1745	0	0	0	0	0	0	0	0	0	0	0	0	0
Total	2	0	0	1	2	2	1	3	1	3	1	1	17

TEAPAC[Ver 9.50.02] - 15-Minute Counts: All Vehicles - Totals

Int# 2 curtiss/mackie/single

Begin Time	Approach Totals				Exit Totals				Int Total
	N	E	S	W	N	E	S	W	
700	2	0	1	0	0	1	0	2	3
715	0	2	1	3	2	1	2	1	6
730	0	1	0	0	0	0	0	1	1
745	0	2	2	0	3	0	1	0	4
800	0	0	0	0	0	0	0	0	0
815	0	0	0	0	0	0	0	0	0
830	0	0	0	0	0	0	0	0	0
845	0	0	0	0	0	0	0	0	0
1600	0	0	0	1	0	0	1	0	1
1615	0	0	1	0	0	0	0	1	1
1630	0	0	0	0	0	0	0	0	0
1645	0	0	0	0	0	0	0	0	0
1700	0	0	0	0	0	0	0	0	0
1715	0	0	0	0	0	0	0	0	0
1730	0	0	0	1	0	0	1	0	1
1745	0	0	0	0	0	0	0	0	0
Total	2	5	5	5	5	2	5	5	17

Downers Grove, IL Weather: Warm and Dry
 Curtiss St and Belden Ave
 Wednesday May 22, 2024 Passenger Vehicles Only

05/24/24
 07:54:49

TEAPAC[Ver 9.50.02] - 15-Minute Counts: All Vehicles - by Mvmt

Int# 3 curtiss/belden/cars

Begin Time	N-Approach			E-Approach			S-Approach			W-Approach			Int Total
	RT	TH	LT	RT	TH	LT	RT	TH	LT	RT	TH	LT	
700	0	0	0	0	4	0	0	0	2	2	5	0	13
715	0	0	0	0	6	0	0	0	3	2	5	0	16
730	0	0	0	0	3	0	1	0	2	1	3	0	10
745	0	0	0	0	2	0	1	0	0	0	12	0	15
800	0	0	0	0	6	0	2	0	2	2	11	0	23
815	0	0	0	0	5	0	1	0	1	0	9	0	16
830	0	0	0	0	2	0	0	0	0	2	4	0	8
845	0	0	0	0	4	0	0	0	0	2	9	0	15
1600	0	0	0	0	5	0	1	0	3	3	6	0	18
1615	0	0	0	0	5	0	0	0	1	6	6	0	18
1630	0	0	0	0	4	0	2	0	2	4	4	0	16
1645	0	0	0	0	13	1	3	0	3	1	8	0	29
1700	0	0	0	0	10	2	1	0	1	5	6	0	25
1715	0	0	0	0	8	0	0	0	3	2	3	0	16
1730	0	0	0	0	3	0	0	0	3	6	8	0	20
1745	0	0	0	0	2	0	0	0	1	5	7	0	15
Total	0	0	0	0	82	3	12	0	27	43	106	0	273

TEAPAC[Ver 9.50.02] - 15-Minute Counts: All Vehicles - Totals

Int# 3 curtiss/belden/cars

Begin Time	Approach Totals				Exit Totals				Int Total
	N	E	S	W	N	E	S	W	
700	0	4	2	7	0	5	2	6	13
715	0	6	3	7	0	5	2	9	16
730	0	3	3	4	0	4	1	5	10
745	0	2	1	12	0	13	0	2	15
800	0	6	4	13	0	13	2	8	23
815	0	5	2	9	0	10	0	6	16
830	0	2	0	6	0	4	2	2	8
845	0	4	0	11	0	9	2	4	15
1600	0	5	4	9	0	7	3	8	18
1615	0	5	1	12	0	6	6	6	18
1630	0	4	4	8	0	6	4	6	16
1645	0	14	6	9	0	11	2	16	29
1700	0	12	2	11	0	7	7	11	25
1715	0	8	3	5	0	3	2	11	16
1730	0	3	3	14	0	8	6	6	20
1745	0	2	1	12	0	7	5	3	15
Total	0	85	39	149	0	118	46	109	273

Downers Grove, IL Weather: Warm and Dry
 Curtiss St and Belden Ave
 Wednesday May 22, 2024 Passenger Vehicles Only

05/24/24
 07:54:49

TEAPAC[Ver 9.50.02] - 15-Minute Flow Rates: by Movement

Int# 3 curtiss/belden/cars

Begin Time	N-Approach			E-Approach			S-Approach			W-Approach			Int Total
	RT	TH	LT	RT	TH	LT	RT	TH	LT	RT	TH	LT	
700	0	0	0	0	16	0	0	0	8	8	20	0	52
715	0	0	0	0	24	0	0	0	12	8	20	0	64
730	0	0	0	0	12	0	4	0	8	4	12	0	40
745	0	0	0	0	8	0	4	0	0	0	48	0	60
800	0	0	0	0	24	0	8	0	8	8	44	0	92
815	0	0	0	0	20	0	4	0	4	0	36	0	64
830	0	0	0	0	8	0	0	0	0	8	16	0	32
845	0	0	0	0	16	0	0	0	0	8	36	0	60
1600	0	0	0	0	20	0	4	0	12	12	24	0	72
1615	0	0	0	0	20	0	0	0	4	24	24	0	72
1630	0	0	0	0	16	0	8	0	8	16	16	0	64
1645	0	0	0	0	52	4	12	0	12	4	32	0	116
1700	0	0	0	0	40	8	4	0	4	20	24	0	100
1715	0	0	0	0	32	0	0	0	12	8	12	0	64
1730	0	0	0	0	12	0	0	0	12	24	32	0	80
1745	0	0	0	0	8	0	0	0	4	20	28	0	60

TEAPAC[Ver 9.50.02] - 15-Minute Flow Rates: Appr/Exit Totals

Int# 3 curtiss/belden/cars

Begin Time	Approach Totals				Exit Totals				Int Total
	N	E	S	W	N	E	S	W	
700	0	16	8	28	0	20	8	24	52
715	0	24	12	28	0	20	8	36	64
730	0	12	12	16	0	16	4	20	40
745	0	8	4	48	0	52	0	8	60
800	0	24	16	52	0	52	8	32	92
815	0	20	8	36	0	40	0	24	64
830	0	8	0	24	0	16	8	8	32
845	0	16	0	44	0	36	8	16	60
1600	0	20	16	36	0	28	12	32	72
1615	0	20	4	48	0	24	24	24	72
1630	0	16	16	32	0	24	16	24	64
1645	0	56	24	36	0	44	8	64	116
1700	0	48	8	44	0	28	28	44	100
1715	0	32	12	20	0	12	8	44	64
1730	0	12	12	56	0	32	24	24	80
1745	0	8	4	48	0	28	20	12	60

Downers Grove, IL Weather: Warm and Dry 05/24/24
 Curtiss St and Belden Ave 07:54:49
 Wednesday May 22, 2024 Passenger Vehicles Only

TEAPAC[Ver 9.50.02] - 60-Minute Volumes: by Movement

Int# 3 curtiss/belden/cars

Begin Time	N-Approach			E-Approach			S-Approach			W-Approach			Int Total
	RT	TH	LT	RT	TH	LT	RT	TH	LT	RT	TH	LT	
700	0	0	0	0	15	0	2	0	7	5	25	0	54
715	0	0	0	0	17	0	4	0	7	5	31	0	64
730	0	0	0	0	16	0	5	0	5	3	35	0	64
745	0	0	0	0	15	0	4	0	3	4	36	0	62
800	0	0	0	0	17	0	3	0	3	6	33	0	62
815	0	0	0	0	11	0	1	0	1	4	22	0	39*
830	0	0	0	0	6	0	0	0	0	4	13	0	23*
845	0	0	0	0	4	0	0	0	0	2	9	0	15*
1600	0	0	0	0	27	1	6	0	9	14	24	0	81
1615	0	0	0	0	32	3	6	0	7	16	24	0	88
1630	0	0	0	0	35	3	6	0	9	12	21	0	86
1645	0	0	0	0	34	3	4	0	10	14	25	0	90
1700	0	0	0	0	23	2	1	0	8	18	24	0	76
1715	0	0	0	0	13	0	0	0	7	13	18	0	51*
1730	0	0	0	0	5	0	0	0	4	11	15	0	35*
1745	0	0	0	0	2	0	0	0	1	5	7	0	15*

TEAPAC[Ver 9.50.02] - 60-Minute Volumes: Appr/Exit Totals

Int# 3 curtiss/belden/cars

Begin Time	Approach Totals				Exit Totals				Int Total
	N	E	S	W	N	E	S	W	
700	0	15	9	30	0	27	5	22	54
715	0	17	11	36	0	35	5	24	64
730	0	16	10	38	0	40	3	21	64
745	0	15	7	40	0	40	4	18	62
800	0	17	6	39	0	36	6	20	62
815	0	11	2	26	0	23	4	12	39*
830	0	6	0	17	0	13	4	6	23*
845	0	4	0	11	0	9	2	4	15*
1600	0	28	15	38	0	30	15	36	81
1615	0	35	13	40	0	30	19	39	88
1630	0	38	15	33	0	27	15	44	86
1645	0	37	14	39	0	29	17	44	90
1700	0	25	9	42	0	25	20	31	76
1715	0	13	7	31	0	18	13	20	51*
1730	0	5	4	26	0	15	11	9	35*
1745	0	2	1	12	0	7	5	3	15*

Downers Grove, IL Weather: Warm and Dry
 Curtiss St and Belden Ave
 Wednesday May 22, 2024 Single Unit Trucks Only

05/24/24
 11:28:35

TEAPAC[Ver 9.50.02] - 15-Minute Counts: All Vehicles - by Mvmt

Int# 4 curtiss/belden/single

Begin Time	N-Approach			E-Approach			S-Approach			W-Approach			Int Total
	RT	TH	LT	RT	TH	LT	RT	TH	LT	RT	TH	LT	
700	0	0	0	0	1	0	0	0	0	0	0	0	1
715	0	0	0	0	1	1	0	0	1	0	3	0	6
730	0	0	0	0	1	0	0	0	0	0	0	0	1
745	0	0	0	0	0	0	0	0	0	0	0	0	0
800	0	0	0	0	0	0	0	0	0	0	0	0	0
815	0	0	0	0	0	0	0	0	0	0	0	0	0
830	0	0	0	0	0	0	0	0	0	0	0	0	0
845	0	0	0	0	0	0	0	0	1	0	0	0	1
1600	0	0	0	0	0	0	0	0	0	0	1	0	1
1615	0	0	0	0	0	1	0	0	0	0	0	0	1
1630	0	0	0	0	0	0	0	0	0	0	0	0	0
1645	0	0	0	0	0	0	0	0	0	0	0	0	0
1700	0	0	0	0	0	0	0	0	0	0	0	0	0
1715	0	0	0	0	0	0	0	0	0	0	0	0	0
1730	0	0	0	0	0	0	1	0	0	0	0	0	1
1745	0	0	0	0	0	0	0	0	0	0	0	0	0
Total	0	0	0	0	3	2	1	0	2	0	4	0	12

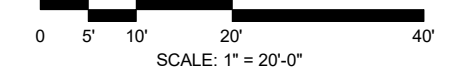
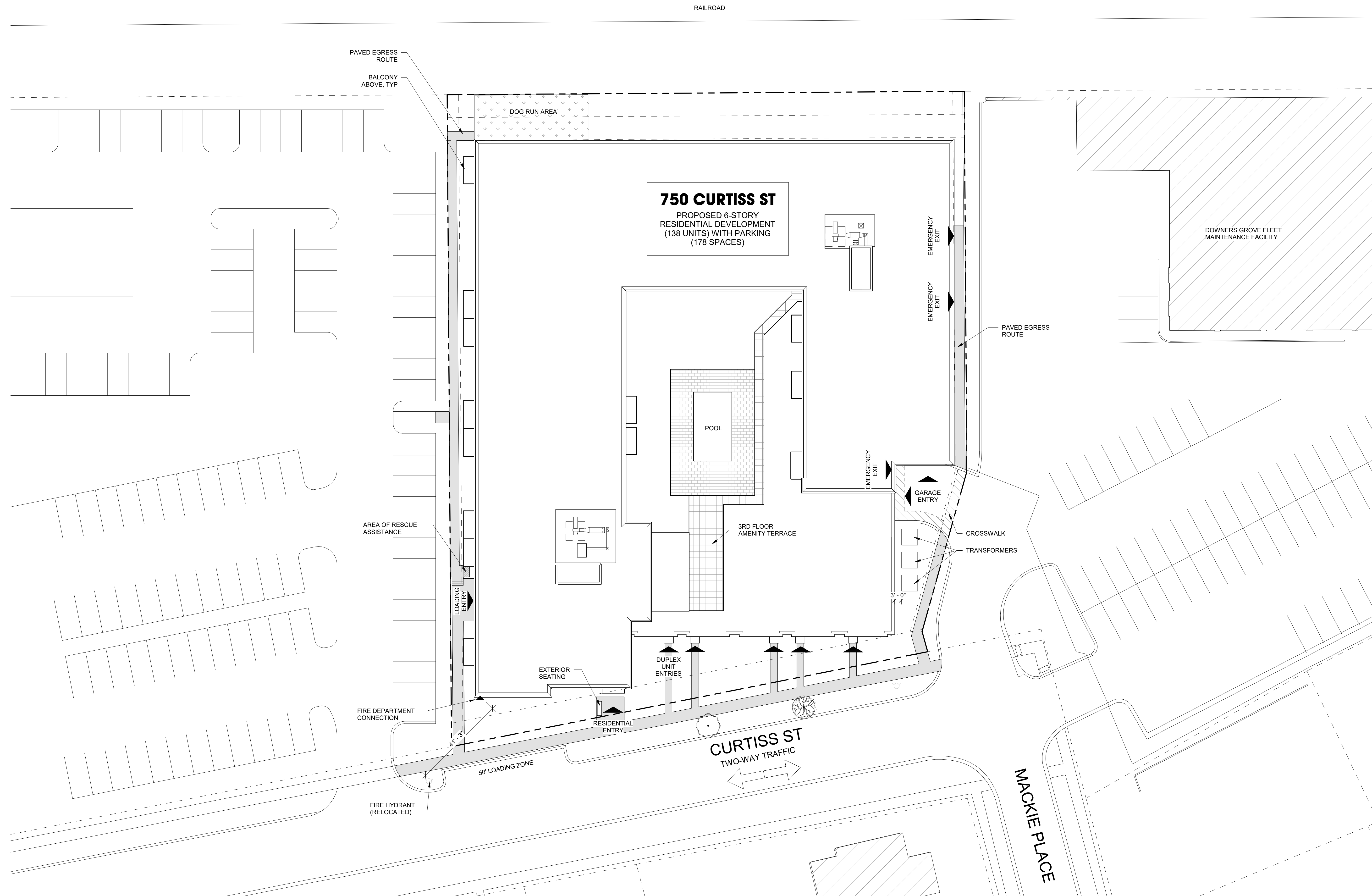
TEAPAC[Ver 9.50.02] - 15-Minute Counts: All Vehicles - Totals

Int# 4 curtiss/belden/single

Begin Time	Approach Totals				Exit Totals				Int Total
	N	E	S	W	N	E	S	W	
700	0	1	0	0	0	0	0	1	1
715	0	2	1	3	0	3	1	2	6
730	0	1	0	0	0	0	0	1	1
745	0	0	0	0	0	0	0	0	0
800	0	0	0	0	0	0	0	0	0
815	0	0	0	0	0	0	0	0	0
830	0	0	0	0	0	0	0	0	0
845	0	0	1	0	0	0	0	1	1
1600	0	0	0	1	0	1	0	0	1
1615	0	1	0	0	0	0	1	0	1
1630	0	0	0	0	0	0	0	0	0
1645	0	0	0	0	0	0	0	0	0
1700	0	0	0	0	0	0	0	0	0
1715	0	0	0	0	0	0	0	0	0
1730	0	0	1	0	0	1	0	0	1
1745	0	0	0	0	0	0	0	0	0
Total	0	5	3	4	0	5	2	5	12

Site Plan

GENERAL NOTE:
SEE CIVIL AND LANDSCAPE
DRAWINGS FOR ADDITIONAL DETAILS.



NO	DATE	ISSUE DESCRIPTION
3	09/27/2024	REVISED PUD SUBMITTAL
2	06/14/2024	REVISED PUD SUBMITTAL
1	04/26/2024	PUD SUBMITTAL

COPYRIGHT 2023 SULLIVAN GOULETTE & WILSON, LTD. EXPRESSLY RESERVES ITS COMMON LAW COPYRIGHT AND OTHER PROPERTY RIGHTS IN THESE PLANS. THESE PLANS ARE NOT TO BE REPRODUCED, CHANGED OR COPIED IN ANY FORM OR MANNER WHATSOEVER, NOR ARE THEY TO BE ASSIGNED TO ANY THIRD PARTY, WITHOUT FIRST OBTAINING THE EXPRESSED WRITTEN PERMISSION AND CONSENT OF SULLIVAN GOULETTE & WILSON, LTD.

THESE DRAWINGS MAY HAVE BEEN REPRODUCED AT A SIZE DIFFERENTLY THAN ORIGINALLY DRAWN. OWNER AND ARCHITECT ASSUME NO RESPONSIBILITY FOR USE OF INCORRECT SCALE.

CONTRACTOR SHALL VERIFY ALL EXISTING CONDITIONS PRIOR TO PROCEEDING WITH CONSTRUCTION AND NOTIFY ARCHITECT IMMEDIATELY OF ANY DISCREPANCIES OR CONFLICTS.

PRINCIPAL: JG P.M.: MS/KW
QC BY: Checker DRAWN BY: EB



444 N MICHIGAN AVE
SUITE 1850
CHICAGO, IL 60611
Ph 312.988.7412
Fx 312.988.7409
www.sgwarch.com
PROFESSIONAL DESIGN FIRM
License Number: 184-001505
Expiration Date: April 30, 2025

750 CURTISS ST.

DOWNERS GROVE, ILLINOIS 60515
SITE PLAN

PLAN NORTH  PD-04

1 ARCHITECTURAL SITE PLAN
SCALE: 1" = 20'-0"

FOR REFERENCE ONLY

CMAP 2050 Projections Letter



433 West Van Buren Street, Suite 450
Chicago, IL 60607
cmap.illinois.gov | 312-454-0400

2/12/2024

Ryan May
Project Coordinator
Kenig, Lindgren, O'Hara and Aboona, Inc.
9575 West Higgins Road
Suite 400
Rosemont, IL 60018

Subject: Curtiss Street - Washington Street - Maple Avenue
IDOT

Dear Ms. May:

In response to a request made on your behalf and dated 2/9/2024, we have developed year 2050 average daily traffic (ADT) projections for the subject location.

ROAD SEGMENT	Current ADT (2020)	Year 2050 ADT
Curtiss St, @ Washington St	1,450	1,900
Washington St, @ Curtiss St	2,500	3,260
Maple Ave, @ Mackie Pl	4,050	5,300

Traffic projections are developed using existing ADT data provided in the request letter and the results from the December 2023 CMAP Travel Demand Analysis. The regional travel model uses CMAP 2050 socioeconomic projections and assumes the implementation of the ON TO 2050 Comprehensive Regional Plan for the Northeastern Illinois area. The provision of this data in support of your request does not constitute a CMAP endorsement of the proposed development or any subsequent developments.

If you have any questions, please call me at (312) 386-8806 or email me at jrodriguez@cmap.illinois.gov

Jose Rodriguez, PTP, AICP
Senior Planner, Research & Analysis

cc: Rios (IDOT)
2024_TrafficForecasts\DownersGrove\du-07-24\du-07-24.docx

Level of Service Criteria

LEVEL OF SERVICE CRITERIA

Signalized Intersections		
Level of Service	Interpretation	Average Control Delay (seconds per vehicle)
A	Favorable progression. Most vehicles arrive during the green indication and travel through the intersection without stopping.	≤10
B	Good progression, with more vehicles stopping than for Level of Service A.	>10 - 20
C	Individual cycle failures (i.e., one or more queued vehicles are not able to depart as a result of insufficient capacity during the cycle) may begin to appear. Number of vehicles stopping is significant, although many vehicles still pass through the intersection without stopping.	>20 - 35
D	The volume-to-capacity ratio is high and either progression is ineffective or the cycle length is too long. Many vehicles stop and individual cycle failures are noticeable.	>35 - 55
E	Progression is unfavorable. The volume-to-capacity ratio is high and the cycle length is long. Individual cycle failures are frequent.	>55 - 80
F	The volume-to-capacity ratio is very high, progression is very poor, and the cycle length is long. Most cycles fail to clear the queue.	>80.0
Unsignalized Intersections		
Level of Service	Average Total Delay (SEC/VEH)	
A	0 - 10	
B	> 10 - 15	
C	> 15 - 25	
D	> 25 - 35	
E	> 35 - 50	
F	> 50	

Source: *Highway Capacity Manual*, 6th Edition.

Capacity Analysis Summary Sheets
Existing Weekday Morning Peak Hour

HCM 6th AWSC

1: Washington Street & Curtiss Street

05/23/2024

Intersection												
Intersection Delay, s/veh	9											
Intersection LOS	A											
Movement	EBL	EBT	EBR	WBL	WBT	WBR	NBL	NBT	NBR	SBL	SBT	SBR
Lane Configurations		↕			↕			↕			↕	
Traffic Vol, veh/h	25	25	31	12	0	29	0	217	13	16	117	0
Future Vol, veh/h	25	25	31	12	0	29	0	217	13	16	117	0
Peak Hour Factor	0.89	0.89	0.89	0.89	0.89	0.89	0.89	0.89	0.89	0.89	0.89	0.89
Heavy Vehicles, %	4	9	14	0	0	6	0	0	0	14	2	0
Mvmt Flow	28	28	35	13	0	33	0	244	15	18	131	0
Number of Lanes	0	1	0	0	1	0	0	1	0	0	1	0
Approach	EB	WB			NB			SB				
Opposing Approach	WB	EB			SB			NB				
Opposing Lanes	1	1			1			1				
Conflicting Approach Left	SB	NB			EB			WB				
Conflicting Lanes Left	1	1			1			1				
Conflicting Approach Right	NB	SB			WB			EB				
Conflicting Lanes Right	1	1			1			1				
HCM Control Delay	8.5	7.9			9.4			9				
HCM LOS	A	A			A			A				
Lane	NBLn1	EBLn1	WBLn1	SBLn1								
Vol Left, %	0%	31%	29%	12%								
Vol Thru, %	94%	31%	0%	88%								
Vol Right, %	6%	38%	71%	0%								
Sign Control	Stop	Stop	Stop	Stop								
Traffic Vol by Lane	230	81	41	133								
LT Vol	0	25	12	16								
Through Vol	217	25	0	117								
RT Vol	13	31	29	0								
Lane Flow Rate	258	91	46	149								
Geometry Grp	1	1	1	1								
Degree of Util (X)	0.314	0.121	0.059	0.198								
Departure Headway (Hd)	4.369	4.788	4.586	4.769								
Convergence, Y/N	Yes	Yes	Yes	Yes								
Cap	822	747	779	752								
Service Time	2.396	2.826	2.626	2.8								
HCM Lane V/C Ratio	0.314	0.122	0.059	0.198								
HCM Control Delay	9.4	8.5	7.9	9								
HCM Lane LOS	A	A	A	A								
HCM 95th-tile Q	1.3	0.4	0.2	0.7								

HCM 6th TWSC
2: Belden Avenue & Curtiss Street

05/23/2024

Intersection						
Int Delay, s/veh	1					
Movement	EBT	EBR	WBL	WBT	NBL	NBR
Lane Configurations						
Traffic Vol, veh/h	46	8	0	34	7	4
Future Vol, veh/h	46	8	0	34	7	4
Conflicting Peds, #/hr	0	0	0	0	0	0
Sign Control	Free	Free	Free	Free	Stop	Stop
RT Channelized	-	None	-	None	-	None
Storage Length	-	-	-	-	0	-
Veh in Median Storage, #	0	-	-	0	0	-
Grade, %	0	-	-	0	0	-
Peak Hour Factor	75	75	75	75	75	75
Heavy Vehicles, %	8	0	0	0	17	0
Mvmt Flow	61	11	0	45	9	5

Major/Minor	Major1	Major2	Minor1	Minor2	Minor3
Conflicting Flow All	0	0	72	0	112
Stage 1	-	-	-	-	67
Stage 2	-	-	-	-	45
Critical Hdwy	-	-	4.1	-	6.57
Critical Hdwy Stg 1	-	-	-	-	5.57
Critical Hdwy Stg 2	-	-	-	-	5.57
Follow-up Hdwy	-	-	2.2	-	3.653
Pot Cap-1 Maneuver	-	-	1541	-	850
Stage 1	-	-	-	-	919
Stage 2	-	-	-	-	940
Platoon blocked, %	-	-	-	-	-
Mov Cap-1 Maneuver	-	-	1541	-	850
Mov Cap-2 Maneuver	-	-	-	-	850
Stage 1	-	-	-	-	919
Stage 2	-	-	-	-	940

Approach	EB	WB	NB
HCM Control Delay, s	0	0	9.1
HCM LOS			A

Minor Lane/Major Mvmt	NBLn1	EBT	EBR	WBL	WBT
Capacity (veh/h)	900	-	-	1541	-
HCM Lane V/C Ratio	0.016	-	-	-	-
HCM Control Delay (s)	9.1	-	-	0	-
HCM Lane LOS	A	-	-	A	-
HCM 95th %tile Q(veh)	0.1	-	-	0	-

Intersection Capacity Utilization 3: Mackie Place & Curtiss Street & Access Drive

05/23/2024



Movement	EBL	EBT	EBR	WBL	WBT	WBR	NBL	NBT	NBR	SBL	SBT	SBR
Lane Configurations		↕			↕			↕			↕	
Volume (vph)	27	14	9	0	11	0	11	6	5	0	18	12
Pedestrians												
Ped Button												
Pedestrian Timing (s)												
Free Right	No			No			No			No		
Ideal Flow	1900	1900	1900	1900	1900	1900	1900	1900	1900	1900	1900	1900
Lost Time (s)	4.0	4.0	4.0	4.0	4.0	4.0	4.0	4.0	4.0	4.0	4.0	4.0
Minimum Green (s)	4.0	4.0	4.0	4.0	4.0	4.0	4.0	4.0	4.0	4.0	4.0	4.0
Refr Cycle Length (s)	120	120	120	120	120	120	120	120	120	120	120	120
Volume Combined (vph)	0	50	0	0	11	0	0	22	0	0	30	0
Lane Utilization Factor	1.00	1.00	1.00	1.00	1.00	1.00	1.00	1.00	1.00	1.00	1.00	1.00
Turning Factor (vph)	0.95	0.95	0.85	0.95	1.00	0.85	0.95	0.94	0.85	0.95	0.94	0.85
Saturated Flow (vph)	0	1799	0	0	1900	0	0	1789	0	0	1786	0
Ped Intf Time (s)	0.0	0.0	0.0	0.0	0.0	0.0	0.0	0.0	0.0	0.0	0.0	0.0
Pedestrian Frequency (%)	0.00		0.00			0.00			0.00		0.00	
Protected Option Allowed	No		No			No			No		No	
Reference Time (s)			0.0			0.0			0.0		0.0	
Adj Reference Time (s)			0.0			0.0			0.0		0.0	
Permitted Option												
Adj Saturation A (vph)	0	193	0		1900	0		204	0		1786	
Reference Time A (s)	0.0	31.2	0.0		0.7	0.0		12.9	0.0		2.0	
Adj Saturation B (vph)	0	0	0		1900	0		0	0		1786	
Reference Time B (s)	9.8	11.3	0.0		0.7	8.7		9.5	0.0		2.0	
Reference Time (s)	11.3		0.7			9.5			2.0			
Adj Reference Time (s)	15.3		8.0			13.5			8.0			
Split Option												
Ref Time Combined (s)	0.0	3.3	0.0		0.7	0.0		1.5	0.0		2.0	
Ref Time Seperate (s)	1.8	0.9	0.0		0.7	0.7		0.4	0.0		1.2	
Reference Time (s)	3.3	3.3	0.7		0.7	1.5		1.5	2.0		2.0	
Adj Reference Time (s)	8.0	8.0	8.0		8.0	8.0		8.0	8.0		8.0	
Summary	EB WB		NB SB		Combined							
Protected Option (s)	NA		NA									
Permitted Option (s)	15.3		13.5									
Split Option (s)	16.0		16.0									
Minimum (s)	15.3		13.5		28.8							
Right Turns												
Adj Reference Time (s)												
Cross Thru Ref Time (s)												
Oncoming Left Ref Time (s)												
Combined (s)												
Intersection Summary												
Intersection Capacity Utilization	24.0%		ICU Level of Service				A					
Reference Times and Phasing Options do not represent an optimized timing plan.												

HCM 6th TWSC

4: Maple Avenue & Mackie Place

05/23/2024

Intersection						
Int Delay, s/veh	0.7					
Movement	EBL	EBT	WBT	WBR	SBL	SBR
Lane Configurations		↶	↷		↶	
Traffic Vol, veh/h	11	387	218	11	23	4
Future Vol, veh/h	11	387	218	11	23	4
Conflicting Peds, #/hr	0	0	0	0	0	0
Sign Control	Free	Free	Free	Free	Stop	Stop
RT Channelized	-	None	-	None	-	None
Storage Length	-	-	-	-	0	-
Veh in Median Storage, #	-	0	0	-	0	-
Grade, %	-	0	0	-	0	-
Peak Hour Factor	92	92	92	92	92	92
Heavy Vehicles, %	8	0	3	0	0	100
Mvmt Flow	12	421	237	12	25	4
Major/Minor	Major1	Major2	Minor2			
Conflicting Flow All	249	0	-	0	688	243
Stage 1	-	-	-	-	243	-
Stage 2	-	-	-	-	445	-
Critical Hdwy	4.18	-	-	-	6.4	7.2
Critical Hdwy Stg 1	-	-	-	-	5.4	-
Critical Hdwy Stg 2	-	-	-	-	5.4	-
Follow-up Hdwy	2.272	-	-	-	3.5	4.2
Pot Cap-1 Maneuver	1282	-	-	-	415	605
Stage 1	-	-	-	-	802	-
Stage 2	-	-	-	-	650	-
Platoon blocked, %		-	-	-		
Mov Cap-1 Maneuver	1282	-	-	-	410	605
Mov Cap-2 Maneuver	-	-	-	-	410	-
Stage 1	-	-	-	-	792	-
Stage 2	-	-	-	-	650	-
Approach	EB	WB	SB			
HCM Control Delay, s	0.2	0	14			
HCM LOS			B			
Minor Lane/Major Mvmt	EBL	EBT	WBT	WBR	SBLn1	
Capacity (veh/h)	1282	-	-	-	-	431
HCM Lane V/C Ratio	0.009	-	-	-	-	0.068
HCM Control Delay (s)	7.8	0	-	-	-	14
HCM Lane LOS	A	A	-	-	-	B
HCM 95th %tile Q(veh)	0	-	-	-	-	0.2

Capacity Analysis Summary Sheets
Existing Weekday Evening Peak Hour

HCM 6th AWSC

1: Washington Street & Curtiss Street

05/23/2024

Intersection												
Intersection Delay, s/veh	11.6											
Intersection LOS	B											
Movement	EBL	EBT	EBR	WBL	WBT	WBR	NBL	NBT	NBR	SBL	SBT	SBR
Lane Configurations		↔			↔			↔			↔	
Traffic Vol, veh/h	74	16	135	15	0	36	0	180	17	21	182	0
Future Vol, veh/h	74	16	135	15	0	36	0	180	17	21	182	0
Peak Hour Factor	0.75	0.75	0.75	0.75	0.75	0.75	0.75	0.75	0.75	0.75	0.75	0.75
Heavy Vehicles, %	0	0	0	0	0	0	0	0	0	0	1	0
Mvmt Flow	99	21	180	20	0	48	0	240	23	28	243	0
Number of Lanes	0	1	0	0	1	0	0	1	0	0	1	0
Approach	EB	WB			NB			SB				
Opposing Approach	WB	EB			SB			NB				
Opposing Lanes	1	1			1			1				
Conflicting Approach Left	SB	NB			EB			WB				
Conflicting Lanes Left	1	1			1			1				
Conflicting Approach Right	NB	SB			WB			EB				
Conflicting Lanes Right	1	1			1			1				
HCM Control Delay	12	9.2			11.6			11.9				
HCM LOS	B	A			B			B				
Lane	NBLn1	EBLn1	WBLn1	SBLn1								
Vol Left, %	0%	33%	29%	10%								
Vol Thru, %	91%	7%	0%	90%								
Vol Right, %	9%	60%	71%	0%								
Sign Control	Stop	Stop	Stop	Stop								
Traffic Vol by Lane	197	225	51	203								
LT Vol	0	74	15	21								
Through Vol	180	16	0	182								
RT Vol	17	135	36	0								
Lane Flow Rate	263	300	68	271								
Geometry Grp	1	1	1	1								
Degree of Util (X)	0.384	0.427	0.103	0.4								
Departure Headway (Hd)	5.26	5.129	5.47	5.316								
Convergence, Y/N	Yes	Yes	Yes	Yes								
Cap	683	702	653	677								
Service Time	3.298	3.168	3.524	3.354								
HCM Lane V/C Ratio	0.385	0.427	0.104	0.4								
HCM Control Delay	11.6	12	9.2	11.9								
HCM Lane LOS	B	B	A	B								
HCM 95th-tile Q	1.8	2.1	0.3	1.9								

HCM 6th TWSC
2: Belden Avenue & Curtiss Street

05/23/2024

Intersection

Int Delay, s/veh 1.9

Movement	EBT	EBR	WBL	WBT	NBL	NBR
Lane Configurations						
Traffic Vol, veh/h	34	20	3	35	16	6
Future Vol, veh/h	34	20	3	35	16	6
Conflicting Peds, #/hr	0	0	0	0	0	0
Sign Control	Free	Free	Free	Free	Stop	Stop
RT Channelized	-	None	-	None	-	None
Storage Length	-	-	-	-	0	-
Veh in Median Storage, #	0	-	-	0	0	-
Grade, %	0	-	-	0	0	-
Peak Hour Factor	81	81	81	81	81	81
Heavy Vehicles, %	0	0	0	0	0	0
Mvmt Flow	42	25	4	43	20	7

Major/Minor	Major1	Major2	Minor1	Minor2	Minor3
Conflicting Flow All	0	0	67	0	106
Stage 1	-	-	-	-	55
Stage 2	-	-	-	-	51
Critical Hdwy	-	-	4.1	-	6.4
Critical Hdwy Stg 1	-	-	-	-	5.4
Critical Hdwy Stg 2	-	-	-	-	5.4
Follow-up Hdwy	-	-	2.2	-	3.5
Pot Cap-1 Maneuver	-	-	1547	-	897
Stage 1	-	-	-	-	973
Stage 2	-	-	-	-	977
Platoon blocked, %	-	-	-	-	-
Mov Cap-1 Maneuver	-	-	1547	-	894
Mov Cap-2 Maneuver	-	-	-	-	894
Stage 1	-	-	-	-	973
Stage 2	-	-	-	-	974

Approach	EB	WB	NB
HCM Control Delay, s	0	0.6	9
HCM LOS			A

Minor Lane/Major Mvmt	NBLn1	EBT	EBR	WBL	WBT
Capacity (veh/h)	925	-	-	1547	-
HCM Lane V/C Ratio	0.029	-	-	0.002	-
HCM Control Delay (s)	9	-	-	7.3	0
HCM Lane LOS	A	-	-	A	A
HCM 95th %tile Q(veh)	0.1	-	-	0	-

Intersection Capacity Utilization 3: Mackie Place & Curtiss Street & Access Drive

05/23/2024



Movement	EBL	EBT	EBR	WBL	WBT	WBR	NBL	NBT	NBR	SBL	SBT	SBR
Lane Configurations		↕			↕			↕			↕	
Volume (vph)	15	0	25	5	5	0	15	4	0	0	15	18
Pedestrians												
Ped Button												
Pedestrian Timing (s)												
Free Right	No			No			No			No		
Ideal Flow	1900	1900	1900	1900	1900	1900	1900	1900	1900	1900	1900	1900
Lost Time (s)	4.0	4.0	4.0	4.0	4.0	4.0	4.0	4.0	4.0	4.0	4.0	4.0
Minimum Green (s)	4.0	4.0	4.0	4.0	4.0	4.0	4.0	4.0	4.0	4.0	4.0	4.0
Refr Cycle Length (s)	120	120	120	120	120	120	120	120	120	120	120	120
Volume Combined (vph)	0	40	0	0	10	0	0	19	0	0	33	0
Lane Utilization Factor	1.00	1.00	1.00	1.00	1.00	1.00	1.00	1.00	1.00	1.00	1.00	1.00
Turning Factor (vph)	0.95	0.89	0.85	0.95	0.97	0.85	0.95	0.96	0.85	0.95	0.92	0.85
Saturated Flow (vph)	0	1690	0	0	1853	0	0	1825	0	0	1745	0
Ped Intf Time (s)	0.0	0.0	0.0	0.0	0.0	0.0	0.0	0.0	0.0	0.0	0.0	0.0
Pedestrian Frequency (%)	0.00		0.00			0.00			0.00		0.00	
Protected Option Allowed	No		No			No			No		No	
Reference Time (s)	0.0		0.0			0.0			0.0		0.0	
Adj Reference Time (s)	0.0		0.0			0.0			0.0		0.0	
Permitted Option												
Adj Saturation A (vph)	0	1475	0	1260	0	144	0	1745	0	1745	0	1745
Reference Time A (s)	0.0	3.3	0.0	1.0	0.0	15.9	0.0	2.3	0.0	2.3	0.0	2.3
Adj Saturation B (vph)	0	0	0	0	0	0	0	1745	0	1745	0	1745
Reference Time B (s)	9.0	10.8	8.3	8.6	9.0	9.2	0.0	2.3	0.0	2.3	0.0	2.3
Reference Time (s)	3.3		1.0			9.2			2.3		2.3	
Adj Reference Time (s)	8.0		8.0			13.2			8.0		8.0	
Split Option												
Ref Time Combined (s)	0.0	2.8	0.0	0.6	0.0	1.2	0.0	2.3	0.0	2.3	0.0	2.3
Ref Time Seperate (s)	1.0	0.0	0.3	0.3	1.0	0.3	0.0	1.0	0.0	1.0	0.0	1.0
Reference Time (s)	2.8	2.8	0.6	0.6	1.2	1.2	0.0	2.3	0.0	2.3	0.0	2.3
Adj Reference Time (s)	8.0	8.0	8.0	8.0	8.0	8.0	8.0	8.0	8.0	8.0	8.0	8.0
Summary	EB WB		NB SB		Combined							
Protected Option (s)	NA		NA									
Permitted Option (s)	8.0		13.2									
Split Option (s)	16.0		16.0									
Minimum (s)	8.0		13.2		21.2							

Right Turns
Adj Reference Time (s)
Cross Thru Ref Time (s)
Oncoming Left Ref Time (s)
Combined (s)

Intersection Summary

Intersection Capacity Utilization 17.7% ICU Level of Service A
 Reference Times and Phasing Options do not represent an optimized timing plan.

HCM 6th TWSC

4: Maple Avenue & Mackie Place

05/23/2024

Intersection						
Int Delay, s/veh	0.9					
Movement	EBL	EBT	WBT	WBR	SBL	SBR
Lane Configurations		↕	↕		↕	
Traffic Vol, veh/h	5	373	446	14	30	15
Future Vol, veh/h	5	373	446	14	30	15
Conflicting Peds, #/hr	0	0	0	0	0	0
Sign Control	Free	Free	Free	Free	Stop	Stop
RT Channelized	-	None	-	None	-	None
Storage Length	-	-	-	-	0	-
Veh in Median Storage, #	-	0	0	-	0	-
Grade, %	-	0	0	-	0	-
Peak Hour Factor	87	87	87	87	87	87
Heavy Vehicles, %	0	1	0	0	0	0
Mvmt Flow	6	429	513	16	34	17
Major/Minor	Major1	Major2	Minor2			
Conflicting Flow All	529	0	-	0	962	521
Stage 1	-	-	-	-	521	-
Stage 2	-	-	-	-	441	-
Critical Hdwy	4.1	-	-	-	6.4	6.2
Critical Hdwy Stg 1	-	-	-	-	5.4	-
Critical Hdwy Stg 2	-	-	-	-	5.4	-
Follow-up Hdwy	2.2	-	-	-	3.5	3.3
Pot Cap-1 Maneuver	1048	-	-	-	286	559
Stage 1	-	-	-	-	600	-
Stage 2	-	-	-	-	653	-
Platoon blocked, %		-	-	-		
Mov Cap-1 Maneuver	1048	-	-	-	284	559
Mov Cap-2 Maneuver	-	-	-	-	284	-
Stage 1	-	-	-	-	595	-
Stage 2	-	-	-	-	653	-
Approach	EB	WB	SB			
HCM Control Delay, s	0.1	0	17.5			
HCM LOS			C			
Minor Lane/Major Mvmt	EBL	EBT	WBT	WBR	SBLn1	
Capacity (veh/h)	1048	-	-	-	340	
HCM Lane V/C Ratio	0.005	-	-	-	0.152	
HCM Control Delay (s)	8.5	0	-	-	17.5	
HCM Lane LOS	A	A	-	-	C	
HCM 95th %tile Q(veh)	0	-	-	-	0.5	

Capacity Analysis Summary Sheets
Year 2030 Total Projected Weekday Morning Peak Hour

HCM 6th AWSC

1: Washington Street & Curtiss Street

05/23/2024

Intersection												
Intersection Delay, s/veh	9.2											
Intersection LOS	A											
Movement	EBL	EBT	EBR	WBL	WBT	WBR	NBL	NBT	NBR	SBL	SBT	SBR
Lane Configurations		↕			↕			↕			↕	
Traffic Vol, veh/h	26	27	33	17	0	40	0	229	15	19	123	0
Future Vol, veh/h	26	27	33	17	0	40	0	229	15	19	123	0
Peak Hour Factor	0.89	0.89	0.89	0.89	0.89	0.89	0.89	0.89	0.89	0.89	0.89	0.89
Heavy Vehicles, %	4	9	14	0	0	6	0	0	0	14	2	0
Mvmt Flow	29	30	37	19	0	45	0	257	17	21	138	0
Number of Lanes	0	1	0	0	1	0	0	1	0	0	1	0
Approach	EB	WB			NB			SB				
Opposing Approach	WB	EB			SB			NB				
Opposing Lanes	1	1			1			1				
Conflicting Approach Left	SB	NB			EB			WB				
Conflicting Lanes Left	1	1			1			1				
Conflicting Approach Right	NB	SB			WB			EB				
Conflicting Lanes Right	1	1			1			1				
HCM Control Delay	8.7	8.1			9.7			9.2				
HCM LOS	A	A			A			A				
Lane	NBLn1	EBLn1	WBLn1	SBLn1								
Vol Left, %	0%	30%	30%	13%								
Vol Thru, %	94%	31%	0%	87%								
Vol Right, %	6%	38%	70%	0%								
Sign Control	Stop	Stop	Stop	Stop								
Traffic Vol by Lane	244	86	57	142								
LT Vol	0	26	17	19								
Through Vol	229	27	0	123								
RT Vol	15	33	40	0								
Lane Flow Rate	274	97	64	160								
Geometry Grp	1	1	1	1								
Degree of Util (X)	0.338	0.131	0.083	0.215								
Departure Headway (Hd)	4.443	4.882	4.67	4.856								
Convergence, Y/N	Yes	Yes	Yes	Yes								
Cap	809	732	764	737								
Service Time	2.476	2.926	2.718	2.895								
HCM Lane V/C Ratio	0.339	0.133	0.084	0.217								
HCM Control Delay	9.7	8.7	8.1	9.2								
HCM Lane LOS	A	A	A	A								
HCM 95th-tile Q	1.5	0.4	0.3	0.8								

HCM 6th TWSC
2: Belden Avenue & Curtiss Street

05/23/2024

Intersection

Int Delay, s/veh 0.8

Movement	EBT	EBR	WBL	WBT	NBL	NBR
----------	-----	-----	-----	-----	-----	-----

Lane Configurations						
Traffic Vol, veh/h	53	8	0	49	7	4
Future Vol, veh/h	53	8	0	49	7	4
Conflicting Peds, #/hr	0	0	0	0	0	0
Sign Control	Free	Free	Free	Free	Stop	Stop
RT Channelized	-	None	-	None	-	None
Storage Length	-	-	-	-	0	-
Veh in Median Storage, #	0	-	-	0	0	-
Grade, %	0	-	-	0	0	-
Peak Hour Factor	75	75	75	75	75	75
Heavy Vehicles, %	8	0	0	0	17	0
Mvmt Flow	71	11	0	65	9	5

Major/Minor	Major1	Major2	Minor1
-------------	--------	--------	--------

Conflicting Flow All	0	0	82	0	142	77
Stage 1	-	-	-	-	77	-
Stage 2	-	-	-	-	65	-
Critical Hdwy	-	-	4.1	-	6.57	6.2
Critical Hdwy Stg 1	-	-	-	-	5.57	-
Critical Hdwy Stg 2	-	-	-	-	5.57	-
Follow-up Hdwy	-	-	2.2	-	3.653	3.3
Pot Cap-1 Maneuver	-	-	1528	-	817	990
Stage 1	-	-	-	-	909	-
Stage 2	-	-	-	-	921	-
Platoon blocked, %	-	-	-	-	-	-
Mov Cap-1 Maneuver	-	-	1528	-	817	990
Mov Cap-2 Maneuver	-	-	-	-	817	-
Stage 1	-	-	-	-	909	-
Stage 2	-	-	-	-	921	-

Approach	EB	WB	NB
----------	----	----	----

HCM Control Delay, s	0	0	9.2
HCM LOS			A

Minor Lane/Major Mvmt	NBLn1	EBT	EBR	WBL	WBT
-----------------------	-------	-----	-----	-----	-----

Capacity (veh/h)	872	-	-	1528	-
HCM Lane V/C Ratio	0.017	-	-	-	-
HCM Control Delay (s)	9.2	-	-	0	-
HCM Lane LOS	A	-	-	A	-
HCM 95th %tile Q(veh)	0.1	-	-	0	-

HCM 6th AWSC 3: Mackie Place & Curtiss Street & Access Drive

05/24/2024

Intersection	
Intersection Delay, s/veh	7.6
Intersection LOS	A

Movement	EBL	EBT	EBR	WBL	WBT	WBR	NBL	NBT	NBR	SBL	SBT	SBR
Lane Configurations		↕			↕			↕			↕	
Traffic Vol, veh/h	32	15	9	0	12	0	12	11	5	0	36	26
Future Vol, veh/h	32	15	9	0	12	0	12	11	5	0	36	26
Peak Hour Factor	0.69	0.69	0.69	0.69	0.69	0.69	0.69	0.69	0.69	0.69	0.69	0.69
Heavy Vehicles, %	17	0	0	100	0	0	0	0	0	0	0	0
Mvmt Flow	46	22	13	0	17	0	17	16	7	0	52	38
Number of Lanes	0	1	0	0	1	0	0	1	0	0	1	0

Approach	EB	WB	NB	SB
Opposing Approach	WB	EB	SB	NB
Opposing Lanes	1	1	1	1
Conflicting Approach Left	SB	NB	EB	WB
Conflicting Lanes Left	1	1	1	1
Conflicting Approach Right	NB	SB	WB	EB
Conflicting Lanes Right	1	1	1	1
HCM Control Delay	8	7.4	7.4	7.3
HCM LOS	A	A	A	A

Lane	NBLn1	EBLn1	WBLn1	SBLn1
Vol Left, %	43%	57%	0%	0%
Vol Thru, %	39%	27%	100%	58%
Vol Right, %	18%	16%	0%	42%
Sign Control	Stop	Stop	Stop	Stop
Traffic Vol by Lane	28	56	12	62
LT Vol	12	32	0	0
Through Vol	11	15	12	36
RT Vol	5	9	0	26
Lane Flow Rate	41	81	17	90
Geometry Grp	1	1	1	1
Degree of Util (X)	0.046	0.1	0.02	0.096
Departure Headway (Hd)	4.118	4.446	4.189	3.849
Convergence, Y/N	Yes	Yes	Yes	Yes
Cap	858	801	844	919
Service Time	2.197	2.501	2.265	1.922
HCM Lane V/C Ratio	0.048	0.101	0.02	0.098
HCM Control Delay	7.4	8	7.4	7.3
HCM Lane LOS	A	A	A	A
HCM 95th-tile Q	0.1	0.3	0.1	0.3

HCM 6th TWSC
4: Maple Avenue & Mackie Place

05/23/2024

Intersection

Int Delay, s/veh 1.1

Movement	EBL	EBT	WBT	WBR	SBL	SBR
----------	-----	-----	-----	-----	-----	-----

Lane Configurations		↕	↕		↕	
Traffic Vol, veh/h	15	408	230	14	32	13
Future Vol, veh/h	15	408	230	14	32	13
Conflicting Peds, #/hr	0	0	0	0	0	0
Sign Control	Free	Free	Free	Free	Stop	Stop
RT Channelized	-	None	-	None	-	None
Storage Length	-	-	-	-	0	-
Veh in Median Storage, #	-	0	0	-	0	-
Grade, %	-	0	0	-	0	-
Peak Hour Factor	92	92	92	92	92	92
Heavy Vehicles, %	8	0	3	0	0	10
Mvmt Flow	16	443	250	15	35	14

Major/Minor	Major1	Major2	Minor2
-------------	--------	--------	--------

Conflicting Flow All	265	0	0	733	258
Stage 1	-	-	-	258	-
Stage 2	-	-	-	475	-
Critical Hdwy	4.18	-	-	6.4	6.3
Critical Hdwy Stg 1	-	-	-	5.4	-
Critical Hdwy Stg 2	-	-	-	5.4	-
Follow-up Hdwy	2.272	-	-	3.5	3.39
Pot Cap-1 Maneuver	1265	-	-	391	762
Stage 1	-	-	-	790	-
Stage 2	-	-	-	630	-
Platoon blocked, %		-	-		
Mov Cap-1 Maneuver	1265	-	-	384	762
Mov Cap-2 Maneuver	-	-	-	384	-
Stage 1	-	-	-	777	-
Stage 2	-	-	-	630	-

Approach	EB	WB	SB
----------	----	----	----

HCM Control Delay, s	0.3	0	14
HCM LOS			B

Minor Lane/Major Mvmt	EBL	EBT	WBT	WBR	SBLn1
-----------------------	-----	-----	-----	-----	-------

Capacity (veh/h)	1265	-	-	-	448
HCM Lane V/C Ratio	0.013	-	-	-	0.109
HCM Control Delay (s)	7.9	0	-	-	14
HCM Lane LOS	A	A	-	-	B
HCM 95th %tile Q(veh)	0	-	-	-	0.4

Capacity Analysis Summary Sheets
Year 2030 Total Projected Weekday Evening Peak Hour

HCM 6th AWSC

1: Washington Street & Curtiss Street

05/23/2024

Intersection												
Intersection Delay, s/veh	12.5											
Intersection LOS	B											
Movement	EBL	EBT	EBR	WBL	WBT	WBR	NBL	NBT	NBR	SBL	SBT	SBR
Lane Configurations		↕			↕			↕			↕	
Traffic Vol, veh/h	78	19	142	18	0	44	0	190	22	27	192	0
Future Vol, veh/h	78	19	142	18	0	44	0	190	22	27	192	0
Peak Hour Factor	0.75	0.75	0.75	0.75	0.75	0.75	0.75	0.75	0.75	0.75	0.75	0.75
Heavy Vehicles, %	0	0	0	0	0	0	0	0	0	0	1	0
Mvmt Flow	104	25	189	24	0	59	0	253	29	36	256	0
Number of Lanes	0	1	0	0	1	0	0	1	0	0	1	0
Approach	EB	WB			NB			SB				
Opposing Approach	WB	EB			SB			NB				
Opposing Lanes	1	1			1			1				
Conflicting Approach Left	SB	NB			EB			WB				
Conflicting Lanes Left	1	1			1			1				
Conflicting Approach Right	NB	SB			WB			EB				
Conflicting Lanes Right	1	1			1			1				
HCM Control Delay	13	9.6			12.5			12.9				
HCM LOS	B	A			B			B				
Lane	NBLn1	EBLn1	WBLn1	SBLn1								
Vol Left, %	0%	33%	29%	12%								
Vol Thru, %	90%	8%	0%	88%								
Vol Right, %	10%	59%	71%	0%								
Sign Control	Stop	Stop	Stop	Stop								
Traffic Vol by Lane	212	239	62	219								
LT Vol	0	78	18	27								
Through Vol	190	19	0	192								
RT Vol	22	142	44	0								
Lane Flow Rate	283	319	83	292								
Geometry Grp	1	1	1	1								
Degree of Util (X)	0.426	0.47	0.131	0.446								
Departure Headway (Hd)	5.431	5.31	5.684	5.498								
Convergence, Y/N	Yes	Yes	Yes	Yes								
Cap	661	676	627	654								
Service Time	3.487	3.365	3.758	3.552								
HCM Lane V/C Ratio	0.428	0.472	0.132	0.446								
HCM Control Delay	12.5	13	9.6	12.9								
HCM Lane LOS	B	B	A	B								
HCM 95th-tile Q	2.1	2.5	0.4	2.3								

HCM 6th TWSC
2: Belden Avenue & Curtiss Street

05/23/2024

Intersection

Int Delay, s/veh 1.7

Movement	EBT	EBR	WBL	WBT	NBL	NBR
Lane Configurations						
Traffic Vol, veh/h	47	21	3	45	17	6
Future Vol, veh/h	47	21	3	45	17	6
Conflicting Peds, #/hr	0	0	0	0	0	0
Sign Control	Free	Free	Free	Free	Stop	Stop
RT Channelized	-	None	-	None	-	None
Storage Length	-	-	-	-	0	-
Veh in Median Storage, #	0	-	-	0	0	-
Grade, %	0	-	-	0	0	-
Peak Hour Factor	81	81	81	81	81	81
Heavy Vehicles, %	0	0	0	0	0	0
Mvmt Flow	58	26	4	56	21	7

Major/Minor	Major1	Major2	Minor1	Minor2	Minor3
Conflicting Flow All	0	0	84	0	135
Stage 1	-	-	-	-	71
Stage 2	-	-	-	-	64
Critical Hdwy	-	-	4.1	-	6.4
Critical Hdwy Stg 1	-	-	-	-	5.4
Critical Hdwy Stg 2	-	-	-	-	5.4
Follow-up Hdwy	-	-	2.2	-	3.5
Pot Cap-1 Maneuver	-	-	1526	-	863
Stage 1	-	-	-	-	957
Stage 2	-	-	-	-	964
Platoon blocked, %	-	-	-	-	-
Mov Cap-1 Maneuver	-	-	1526	-	860
Mov Cap-2 Maneuver	-	-	-	-	860
Stage 1	-	-	-	-	957
Stage 2	-	-	-	-	961

Approach	EB	WB	NB
HCM Control Delay, s	0	0.5	9.2
HCM LOS			A

Minor Lane/Major Mvmt	NBLn1	EBT	EBR	WBL	WBT
Capacity (veh/h)	892	-	-	1526	-
HCM Lane V/C Ratio	0.032	-	-	0.002	-
HCM Control Delay (s)	9.2	-	-	7.4	0
HCM Lane LOS	A	-	-	A	A
HCM 95th %tile Q(veh)	0.1	-	-	0	-

HCM 6th AWSC 3: Mackie Place & Curtiss Street & Access Drive

05/24/2024

Intersection	
Intersection Delay, s/veh	7.4
Intersection LOS	A

Movement	EBL	EBT	EBR	WBL	WBT	WBR	NBL	NBT	NBR	SBL	SBT	SBR
Lane Configurations		↕			↕			↕			↕	
Traffic Vol, veh/h	27	0	26	5	5	0	16	19	0	0	25	27
Future Vol, veh/h	27	0	26	5	5	0	16	19	0	0	25	27
Peak Hour Factor	0.65	0.65	0.65	0.65	0.65	0.65	0.65	0.65	0.65	0.65	0.65	0.65
Heavy Vehicles, %	2	2	2	2	2	2	2	2	2	2	2	2
Mvmt Flow	42	0	40	8	8	0	25	29	0	0	38	42
Number of Lanes	0	1	0	0	1	0	0	1	0	0	1	0

Approach	EB	WB	NB	SB
Opposing Approach	WB	EB	SB	NB
Opposing Lanes	1	1	1	1
Conflicting Approach Left	SB	NB	EB	WB
Conflicting Lanes Left	1	1	1	1
Conflicting Approach Right	NB	SB	WB	EB
Conflicting Lanes Right	1	1	1	1
HCM Control Delay	7.4	7.5	7.6	7.3
HCM LOS	A	A	A	A

Lane	NBLn1	EBLn1	WBLn1	SBLn1
Vol Left, %	46%	51%	50%	0%
Vol Thru, %	54%	0%	50%	48%
Vol Right, %	0%	49%	0%	52%
Sign Control	Stop	Stop	Stop	Stop
Traffic Vol by Lane	35	53	10	52
LT Vol	16	27	5	0
Through Vol	19	0	5	25
RT Vol	0	26	0	27
Lane Flow Rate	54	82	15	80
Geometry Grp	1	1	1	1
Degree of Util (X)	0.064	0.09	0.019	0.085
Departure Headway (Hd)	4.255	3.985	4.329	3.832
Convergence, Y/N	Yes	Yes	Yes	Yes
Cap	836	890	818	926
Service Time	2.313	2.047	2.404	1.891
HCM Lane V/C Ratio	0.065	0.092	0.018	0.086
HCM Control Delay	7.6	7.4	7.5	7.3
HCM Lane LOS	A	A	A	A
HCM 95th-tile Q	0.2	0.3	0.1	0.3

HCM 6th TWSC

4: Maple Avenue & Mackie Place

05/23/2024

Intersection						
Int Delay, s/veh	1.3					
Movement	EBL	EBT	WBT	WBR	SBL	SBR
Lane Configurations		↔	↔		↔	
Traffic Vol, veh/h	13	394	471	22	36	21
Future Vol, veh/h	13	394	471	22	36	21
Conflicting Peds, #/hr	0	0	0	0	0	0
Sign Control	Free	Free	Free	Free	Stop	Stop
RT Channelized	-	None	-	None	-	None
Storage Length	-	-	-	-	0	-
Veh in Median Storage, #	-	0	0	-	0	-
Grade, %	-	0	0	-	0	-
Peak Hour Factor	87	87	87	87	87	87
Heavy Vehicles, %	0	1	0	0	0	0
Mvmt Flow	15	453	541	25	41	24

Major/Minor	Major1	Major2	Minor2
Conflicting Flow All	566	0	0 1037 554
Stage 1	-	-	- 554 -
Stage 2	-	-	- 483 -
Critical Hdwy	4.1	-	- 6.4 6.2
Critical Hdwy Stg 1	-	-	- 5.4 -
Critical Hdwy Stg 2	-	-	- 5.4 -
Follow-up Hdwy	2.2	-	- 3.5 3.3
Pot Cap-1 Maneuver	1016	-	- 258 536
Stage 1	-	-	- 580 -
Stage 2	-	-	- 625 -
Platoon blocked, %		-	-
Mov Cap-1 Maneuver	1016	-	- 253 536
Mov Cap-2 Maneuver	-	-	- 253 -
Stage 1	-	-	- 568 -
Stage 2	-	-	- 625 -

Approach	EB	WB	SB
HCM Control Delay, s	0.3	0	19.5
HCM LOS			C

Minor Lane/Major Mvmt	EBL	EBT	WBT	WBR	SBLn1
Capacity (veh/h)	1016	-	-	-	314
HCM Lane V/C Ratio	0.015	-	-	-	0.209
HCM Control Delay (s)	8.6	0	-	-	19.5
HCM Lane LOS	A	A	-	-	C
HCM 95th %tile Q(veh)	0	-	-	-	0.8

Neighborhood Summary Report

LCI Development Partners mailed an invitation via United States Postal Service on Thursday, September 26, 2024 to all neighbors within 250' of the subject property. A copy of this letter has been submitted to the Village and is attached below. The list of neighbors that this letter was mailed to has also been submitted to the Village. The letter notified our neighbors of our in-person town hall meeting that we would be hosting in the Council Chambers at The Downers Grove Civic Center at 850 Curtiss St on Wednesday, October 16, 2024 at 7:00 pm. Ten residents attended the meeting and are listed in the minutes of the meeting below.

The meeting began with a welcome and introduction by Justin Parr of LCI Development Partners followed by a PowerPoint presentation given by SGW Architects. The PowerPoint presentation included a site plan, floor plans, elevations, sections and color renderings. After the presentation was complete, the neighbors were given an opportunity to comment on the information. There were some questions asked during the open discussion portion of the presentation that were related to the Village of Downers Grove's current Civic Center Project. After the presentation from LCI Development Partners and SGW, Downers Grove City Manager, Dave Fieldman, addressed those comments. A summary of the comments is included below.

TOWN HALL MEETING ATTENDEES:

Steve Tombello

Sarah Dispaquale

Matt McDonald

Bob Barnett

Cary Barnett

5 residents did not sign guest list

Comment	Response
There was a concern raised regarding the impact the proposed development would have on traffic	LCI spoke about the traffic review study that was conducted by KLOA. The study took traffic counts of existing conditions over several days in the spring of 2024. Traffic projections in that study were based on comparable Transit Oriented Developments (TODs) that were completed in several other suburban Chicago locations, included other projects in Downers Grove. The finding of the traffic study concluded that all surrounding intersections will not be impacted by the proposed development.
There was a concern raised about the 6-story portion of the building that will be fronting Curtiss St.	LCI stated that the massing included in the current design is consistent with the massing shown in the RFP process. Additionally, of the 3 respondents to the RFP, LCI's proposed program was the least dense and was least impactful to Curtiss St.
One resident noted that the street has been very dark since construction of the Civic Center has started. Traditionally, parking lot lighting from the former police department parking added some level of light from the street. They inquired if street lighting would be added.	Dave Fieldman addressed this question and said there would not be any additional street lighting. However, the parking lot for the new Civic Center is not completed and the project will have lighting in the parking lot that should replicate the light levels from the former police department parking lot.
One resident questioned if the intersection of Mackie and Curtiss was going to receive additional stop signs.	Dave Fieldman stated that additional stop signs would be added to that intersection.
One resident inquired if the building would be 100% electric	LCI stated the project will have gas-fired ranges with the balance of the equipment being electric
One resident inquired rental rates for the project.	LCI stated that rent is projected at \$1,800 per month for the studio units



Dear Neighbors:

LCI Development Partners, a Chicago-based commercial real estate development company, is proposing a multifamily development at 750 Curtiss Street, directly east of the new Downers Grove Civic Center. The proposed development is planned for 138 luxury apartment homes as well as two levels of parking.

We are seeking the Village of Downers Grove's approval to move forward with this project, which is consistent with our RFP proposal from late 2023. As part of the Village process, we are hosting a neighborhood meeting on Wednesday, October 16, 2024 to share information about the project with you. We will conduct the meeting as follows:

Wednesday, October 16, 2024 at 7:00pm
Location: Civic Center, Council Chambers
Address: 850 Curtiss Street

The next step in the Village process after the Neighborhood Meeting will be a Plan Commission public hearing, tentatively scheduled for Monday, November 4, 2024, at 7:00pm. Please refer to the Village of Downers Grove website (www.downers.us) for additional details on the Plan Commission meeting. The packet for the project will be made available on the Village website no later than October 30th, 2024.

If you are unable to attend the neighborhood meeting in person but would like to learn more about this project, please contact us at crbroderick@lcidp.com.

We look forward to meeting you,

A handwritten signature in black ink, appearing to read "Chad Broderick", with a stylized flourish at the end.

Chad Broderick
Managing Partner, LCI Development Partners

Name	Street Address	City	State	Zip
Bryan Hoff	1109 Lupine Dr.	Northfield	MN	55057
SKYWARD PROPERTIES LLC	115 E Ogden Ave. #105311	Naperville	IL	60563
HEALTHCARE CAPITAL GROUP	115 Walker Ave.	Clarendon Hills	IL	60514
747 ROGERS LLC	119 S Emerson St., #212	Mount Prospect	IL	60056
James & Marijane Kelly	1306 Everwood Ln.	Aurora	IL	60505
Peter & Donielle Xu	1414 Kings Xing rDr. SE	Caledonia	MI	49316
David Grady	1480 Graystone Dr	Aurora	IL	60502
IH3 PROPERTY ILLINOIS LP	1717 Main St.Unit 2000	Dallas	TX	75201
BCM LIMITED	2110 Ohio St	Lisle	IL	60532
Michael J Vlcek	2110 Ohio St	Lisle	IL	60532
Lorraine M Ross	2235 College Rd.	Downers Grove	IL	60516
William & Carole Blocker	24317 W 103rd St.	Naperville	IL	60564
COMMONWEALTH EDISON CO	3 Lincoln Centre, 4th Flr.	Oak Brook Terrace	IL	60181
CTLTC TR #8002390997	324 Shady Ln.	Downers Grove	IL	60515
Alexander & C Kallan	3303 Tamara St.	Plano	IL	60545
B & G PARTNERS	4455 Woodward Ave.	Downers Grove	IL	60515
HP VENTURES GROUP LLC	5000 W Lawrence Ave.	Chicago	IL	60630
IRONSWORM ENTERPRISES INC	510 66TH St.	Downers Grove	IL	60516
Kevin & Charlene Schwenk	5116 Mackie Pl.	Downers Grove	IL	60515
Jeffrey D Burgeson	5118 Mackie Pl.	Downers Grove	IL	60515
Gary & Catherine Darrah	5125 Belden Ave.	Downers Grove	IL	60515
Paul R Henning	5131 Belden Ave.	Downers Grove	IL	60515
Konrad C Miskowicz-Retz	5146 Belden Ave. NO 1-A	Downers Grove	IL	60515
Brad A Luecke	5146 Belden Ave. NO 2B	Downers Grove	IL	60515
Michael Miller	5146 Belden Ave. NO A3	Downers Grove	IL	60515
Susan A Slocum	5146 Belden Ave. NO F2	Downers Grove	IL	60515
Susan S Schoenberg	5146 Belden Ave. Unit 1D	Downers Grove	IL	60515
Barbara F Sherman	5146 Belden Ave. Unit 1-E	Downers Grove	IL	60515
Patricia J Scalzetti	5146 Belden Ave. Unit 1F	Downers Grove	IL	60515
Dominic J Scalzetti	5146 Belden Ave. Unit 2A	Downers Grove	IL	60515
Frances A Hoffman	5146 Belden Ave. Unit 2C	Downers Grove	IL	60515
Denise M Nelson	5146 Belden Ave. Unit 2D	Downers Grove	IL	60515
Sharon Resner	5146 Belden Ave. Unit 3B	Downers Grove	IL	60515
Sheila E Cusack	5146 Belden Ave. Unit 3C	Downers Grove	IL	60515
Anne Rienow Howie	5146 Belden Ave. Unit 3-F	Downers Grove	IL	60515
Werner & Sally Kiuntke	5146 Belden Ave. Unit C1	Downers Grove	IL	60515
John A Piliponis	5146 Belden Ave. Unit E2	Downers Grove	IL	60515
Mary S Burke	5146 Belden Ave. Unit E3	Downers Grove	IL	60515
Barbara J Valocik	5146 Belden Ave. Unit G1	Downers Grove	IL	60515
John & Norma Plummer	5146 Belden Ave. Unit G3	Downers Grove	IL	60515
Thomas & Minal Breier	5146 Belden Ave. Unit D-3	Downers Grove	IL	60515
Steve Sobkowiak	5216 Main St Unit A	Downers Grove	IL	60515
David & Dorothy Moorman	5416 Belden Ave. NO B-1	Downers Grove	IL	60515
CHICAGO TITLE 8002386052	5433 LEE Ave.	Downers Grove	IL	60515
CTLTC 8002387981	5433 LEE Ave.	Downers Grove	IL	60515
Stephen & M Simovits	5433 LEE Ave.	Downers Grove	IL	60515
Virginia M Burns	5462 S CORNELL Ave.	Chicago	IL	60615
Chester Slonina	548 GILBERT DR	Wood Dale	IL	60191
AIM MACKIE LLC	600 ENTERPRISE DRUnit 120	Oak Brook	IL	60521
Christine L Smith	6030 BELMONT RD	Downers Grove	IL	60516

Sarah DiPasquale	710 Maple Ave.	Downers Grove	IL	60515
Daniel & Julia Pitelka	718 PRAIRIE Ave.	Downers Grove	IL	60515
George A Hanna	720 Maple Ave. NO B	Downers Grove	IL	60515
Suzan T Ganzen	720 Maple Ave. NO J	Downers Grove	IL	60515
M & S Mlekowski Goryl	720 Maple Ave. NO O	Downers Grove	IL	60515
Susan R Kipley	720 Maple Ave. Unit C	Downers Grove	IL	60515
R & A Tan Harrington	720 Maple Ave. Unit E	Downers Grove	IL	60515
Eileen J Foreman	720 Maple Ave. Unit I	Downers Grove	IL	60515
William & Carol Koc	720 Maple Ave. Unit K	Downers Grove	IL	60515
M & J Leffelman Huck	720 Maple Ave. Unit L	Downers Grove	IL	60515
Stephen M Homner	724 Warren Ave. NO 203	Downers Grove	IL	60515
Alison Benis	724 Warren Ave. Unit 104	Downers Grove	IL	60515
Timothy Blaney	724 Warren Ave. Unit 202	Downers Grove	IL	60515
Robert Lee Massey	724 Warren Ave. Unit 302	Downers Grove	IL	60515
Gregory & William Barbre	4455 Woodward Ave.	Downers Grove	IL	60515
David M Cannek	724 Warren Ave. Unit 304	Downers Grove	IL	60515
Kevin & Kelsey Blazaitis	726 Maple Ave.	Downers Grove	IL	60515
Robert & Catherine Evans	727 Rogers St.	Downers Grove	IL	60515
Richard A Bubula	728 Warren Ave.	Downers Grove	IL	60515
Robert & Cary Barnett	730 Maple Ave.	Downers Grove	IL	60515
Marcelo & A Suarez	735 Rogers St.	Downers Grove	IL	60515
Lisa & Stephen Snart	736 Warren Ave.	Downers Grove	IL	60515
Kenneth & Faith Wolf	744 Maple Ave.	Downers Grove	IL	60515
Michael & N Modugno	745 Rogers St.	Downers Grove	IL	60515
Stephen J Trombello	801 Curtiss St.	Downers Grove	IL	60515
Village of Downers Grove	801 Burlington Ave.	Downers Grove	IL	60515
Kathleen Hebert	802 Maple Ave.	Downers Grove	IL	60515
Brian W Jacobs	803 Rogers St.	Downers Grove	IL	60515
Christopher & A Meyers	806 Maple Ave.	Downers Grove	IL	60515
J & Guy A Mousadis	806 Rogers St.	Downers Grove	IL	60515
Scott & Denise Lazar	808 Maple Ave.	Downers Grove	IL	60515
James L & S L Marshall	809 Rogers St.	Downers Grove	IL	60515
Angela Dibiasse	810 Warren Ave.	Downers Grove	IL	60515
Samuel & Julie Chen	813 Rogers St.	Downers Grove	IL	60515
Barbara A Whiting	814 Warren Ave.	Downers Grove	IL	60515
David & Alicia Kemp	817 Rogers St.	Downers Grove	IL	60515
Jeffrey & Linda Bolam	818 Rogers St.	Downers Grove	IL	60515
Sarah Bacon Ehlers	818 Warren Ave.	Downers Grove	IL	60515
Timothy & Susan Staron	821 Rogers St.	Downers Grove	IL	60515
A & G Kenny Madonia	825 Rogers St.	Downers Grove	IL	60515
David & Geeta Wood	826 Maple Ave.	Downers Grove	IL	60515
Louis & Susan Rodriguez	830 Warren Ave.	Downers Grove	IL	60515
Prasanth Salla	9 Creekridge Ct.	San Mateo	CA	94402
Anthony Konopacki	900 Ogden Ave.	Downers Grove	IL	60515
BMTR HOLDINGS LLC	900 OGDEN Ave. Unit 417	Downers Grove	IL	60515
LL SCHULZ LLC	947 Maple Ave.	Downers Grove	IL	60515
RY ENTERPRISES INC	PO BOX 5261	Hinsdale	IL	60522

VILLAGE OF DOWNERS GROVE
PLAN COMMISSION MEETING

November 4, 2024, 7:00 P.M.

FILE 24-PCE-0014: A PETITION SEEKING SPECIAL USE APPROVAL FOR A SPECIAL USE AND PUD AMENDMENT TO CONSTRUCT AN APARTMENT BUILDING. THE PROPERTY IS CURRENTLY ZONED DT/P.D.#66, DOWNTOWN TRANSITION/PLANNED UNIT DEVELOPMENT #66. THE PROPERTY IS LOCATED DIRECTLY NORTHWEST OF THE INTERSECTION OF CURTISS STREET AND MACKIE PLACE, COMMONLY KNOWN AS 750 CURTISS STREET. (PIN: 09-08-131-021). LCI DEVELOPMENT PARTNERS, PETITIONER AND VILLAGE OF DOWNERS GROVE, OWNER.

Commissioner Toth stated that he will participate in the hearing but abstain from voting. He explained that he did not have any financial interest in the project or with his company, but his company may have interest in bidding on certain aspects of the construction of this project.

Chad Broderick presented the case stating that they are seeking approval of a Special Use and PUD amendment for the construction of an apartment building at 750 Curtiss Street. He explained the proposed plan and explained the intention was to try to maximize the value of the land for the Village and balance the relation to the surrounding area.

Martin Snow noted they wanted to design a building that would respond well to the site and meet all the downtown design guidelines. He stated they tried to move some of the mass back from Curtiss Street and talked about the design details for the building.

Brendan May discussed the traffic report and impact study. He went over some of the conclusions related to traffic. He noted that access to the development will be provided by the existing access drive and they recommended the intersection be converted to all-way stop sign control in the future. He stated that a minimum of 178 parking spaces will be provided. He added there will be a limited amount of guest parking spaces available in the garage.

Chad Broderick discussed their neighborhood meeting, where discussion circulated around traffic during and after completion of the project, height, street lighting, and traffic control. He expressed they have designed and planned for a successful multifamily development that is in compliance.

Chairman Rickard asked for information on where garbage will be stored and picked up and where parking would be for people unloading and loading trucks to move in or out of the apartments. Martin Snow answered they created a lay-by loading zoning at the front of the building. He added that trash will be wheeled out on trash pickup day and then wheeled back inside.

Commissioner Boyle asked how the neighborhood meeting went. Mr. Snow explained that had a resident that lived directly across the street who was concerned about traffic, but complimented the design of the building and another couple concerned about the density.

Commissioner Boyle inquired if they considered taking the parking underground to avoid some of the height. Mr. Snow expressed that most of the lower level of the garage is basically underground.

Commissioner Boyle asked about the variance request. Mr. Snow said they were proposing a 70 foot building, which is in line with other downtown districts.

Commissioner Boyle inquired if there was consideration for decreasing the height of the building. Mr. Broderick explained it was a fine balance between cost and benefit and the RFP issued by the building.

Commissioner Lincoln asked what they could have built there to have return on investment if they had to follow the existing zone code as written. Mr. Broderick said they try to find what the highest investment is per a piece of plan and it was identified that a multifamily development would be the highest and best use. They believe the plan is consistent with the Village's vision and they tried to be mindful of the scale of the neighborhood.

Chairman Rickard asked for public input.

Scott Richards commented that he was sad to see the height. He said he likes to look at what is best for the community as a whole and not just as far as what is here for the developers. He raised some concerns on if parking situation is sufficient to support the City Hall parking and the building parking.

Janet Winningham stated that she was concerned about parking. She said this development requires almost 100 parking spaces fewer than the zoning code requires and it is not fair to ask taxpayers to subsidize parking for a private development. She noted that the building is very attractive, but she preferred a five-story building instead of six. She added that the Washington Street crossing is terrible now and will be worse when there are more pedestrians.

Mike Dicken echoed the parking concerns. He said a lot of the residents will probably be commuters. He suggested a path parallel to the tracks to keep them from having to come down to Curtiss, to Washington, and back up. He agreed that making Mackie a four-way stop is a great idea, but thinks there should be a four-way stop down Mackie and Washington.

A resident (name inaudible), expressed concerns for the apartment building, including the ability of local businesses to accommodate the needs of 138 households during peak hours when a lot of them already struggle. He expressed that the structure of the building could significantly alter the feel of the neighborhood and that introducing a large number of relatively lower income units will shift the demographic balance. He noted that while he sees the need for more housing, he urged them to take into account the integration of the building's residents, the impact on local business, and the capability of the building's design.

Kat Mira said the height of the building would overshadow all of the homes. She noted that she is the last house before it goes to residential. She asked why they couldn't just follow the code that is already in place instead of granting a special use. She shared that her understanding was that the units were going to be condominiums.

Chairman Rickard then asked for the staff report.

Flora Leon, Senior Planner, discussed the petition seeking Special Use approval for a Special Use and PUD amendment for the construction of an apartment building at 750 Curtiss Street. She displayed a location map for the site and photos of the notice sign at the property. She noted that staff did not receive any additional questions via phone or email on the property. She displayed and discussed the overall zoning map and the changes with the special use. She added that Lot 2 always included the idea of redeveloping it into multifamily. Ms. Leon highlighted the pedestrian connections, loading area, and the entry perspective. She explained that the downtown design guidelines were in place to provide guidance for future building and site design to help continue to build a vibrant downtown. She said the proposed development incorporates several features that adhere to the guidelines. She discussed goals of the comprehensive plan and provided the special use criteria. Staff found that all criteria for the special use and proposed amendment had been met.

Commissioner Frankovic asked if they could see residents potentially use the parking next door, especially if they have a pedestrian connection right to the lot from the building. Mr. Zawila said they are still evaluating how public parking will be used with the Civic Center, but noted that generally parking is available after 11AM with most public parking lots in the downtown.

Commissioner Toth asked how the parking ratio compared to other recently completed projects in Downers Grove. Ms. Leon deferred to the petitioner.

Commissioner Boyle asked how they ended up where they are now with the density guidelines that were committed to in the RFP process with something that doesn't fit within the zoning boundaries. Mr. Zawila said they are following the code through requesting a PUD Amendment, but there are trade-offs in developments with certain deviations is what the PZC is charged with looking at with their recommendation. With the RFP that was made available, the Village provided the expected size and density of the development, and petitioner is who the Village Council chose to go through the development review process.

Commissioner Boyle asked if there were any thoughts about new tenants and egress. He said he did not see the connectivity map in the presentation that showed the overall site plan they are used to seeing with PUDs. Mr. Zawila displayed a map showing a portion would lead to a sidewalk connection to connect to the plaza and will lead residents to the pedestrian walkway they have on the west side of the Civic Center.

Chairman Rickard shared that he noticed some law enforcement signs for traffic issues right at the tracks. Mr. Zawila expressed there is a temporary used of that access, but once the parking lot is finished, that will be the primary exit and entrance for police staff and the Washington Street access will be used for lights and sirens only.

Chairman Rickard stated he understood the concept of planned development and how they are different in terms of doing something different than the typical guidelines would have. He noted it is a little misleading seeing the name of the district being downtown transition and going from a 36 foot height to almost double and call it a transition.

Commissioner Toth asked what happens if the parking lot ended up being inadequate. Mr. Zawila said that with other multi-family developments that have been constructed the Village has not seen any issues and there are options with guest and overnight parking as highlighted by Flora.

Commissioner Toth asked if the fire department reviewed the plan and are okay with it. Ms. Leon responded yes.

Chairman Rickard inquired about how parking is controlled here. Ms. Leon deferred to the petitioner.

Commissioner Lincoln asked for clarification that the original PUD was general in scope and they would craft a more tailored PUD once they get a proposal. Mr. Zawila confirmed that as correct.

Chairman Rickard expressed that the idea has been out there for years of this area changing to more of a transit oriented development area with more density, and this is what the Village has envisioned there for quite a while.

Chairman Rickard asked for the petitioner to come back and respond or address anything.

Mr. Broderick discussed more about the height and shared they were the shortest and least dense of the three respondents. Mr. May expressed that when they did a parking evaluation they looked at village code, industry standards, and parking supplies of other transit oriented developments. He added that with the downtown business and core of downtown, they are confident in the parking provided. Mr. Broderick explained that when it comes to parking management, typically they assign a parking pass or stall, but now there are license plate scanners or park IDs. He added it is not their goal to push parking onto the Village and they will work to ensure that does not happen. He stated in regard to the demographic comments, the rental rates for the lower end of the units at \$1600-\$1800 per month, which tends to be for a \$65,000 household income residents, and on the higher end will be more desirable for the \$140,000 to \$150,000 per year household income residents.

Chairman Rickard asked for discussion or comments from the commissioners.

Commissioner Frankovic shared she thought it was a good investment and further explained that this height and density seemed appropriate next the train.

Chairman Rickard stated that a big criticism he hears of in town is there is a need for smaller scale, more affordable housing for younger people.

K. Patel believed the criteria had been met.

Commissioner Toth said the responses he got on the parking and parking volume seem to be thoughtful and addressed all his concerns.

Commissioner Boyle said the building was a good representation of development opportunity, but agreed that the scale of it is large. He hoped there would consideration of some ability to take some of that below grade. He added it will offer amenities for the people staying there and the traffic and parking has been thought-through. He supported the project in meeting the criteria overall.

Commissioner Lincoln expressed that it met the criteria in general, with the exception of explaining what would happen if they proposed a development that did not need relief. He said the only stipulation that has been discussed for reducing the impact on surrounding property has been to put in a four-way stop, so he did not know if there are any others they want to consider. He felt the PUD should have been put in place before selecting the building and was concerned about the height.

Chairman Rickard explained that this is unique in that the Village is the owner and they requested proposals for developers to build this and developers want to know what they can do there before they make an offer or submit a proposal.

Commissioner Toth suggested revisiting the plan with one floor or less. Chairman Rickard said they could do that, but did not know if it made sense at this point.

Chairman Rickard asked if anyone wanted to make a motion.

WITH RESPECT TO FILE 24-PCE-0014 AND BASED ON THE PETITIONER'S SUBMITTAL, THE STAFF REPORT, AND THE TESTIMONY PRESENTED, IT IS FOUNDED THE PETITIONER HAS MET THE STANDARDS OF APPROVAL FOR THE PLANNED UNIT DEVELOPMENT AMENDMENT AND SPECIAL USE AS REQUIRED BY THE VILLAGE OF DOWNERS GROVE ZONING ORDINANCE AND IS IN THE PUBLIC INTEREST, AND THEREFORE, COMMISSIONER K. PATEL MADE A MOTION THAT THE PLAN COMMISSION RECOMMEND TO THE VILLAGE COUNCIL APPROVAL OF FILE 24-PCE-0014, SUBJECT TO THE CONDITIONS AS LISTED.

SECOND BY COMMISSIONER FRANKOVIC

ROLL CALL:

AYE: K. PATEL, FRANKOVIC, BOYLE, CHAIRMAN RICKARD

NAY: LINCOLN

ABSTAIN: TOTH

MOTION APPROVED. VOTE: 4-1-1

/s/ Celeste K. Weilandt
Recording Secretary

(As transcribed by Ditto Transcripts)