



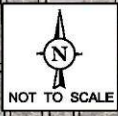
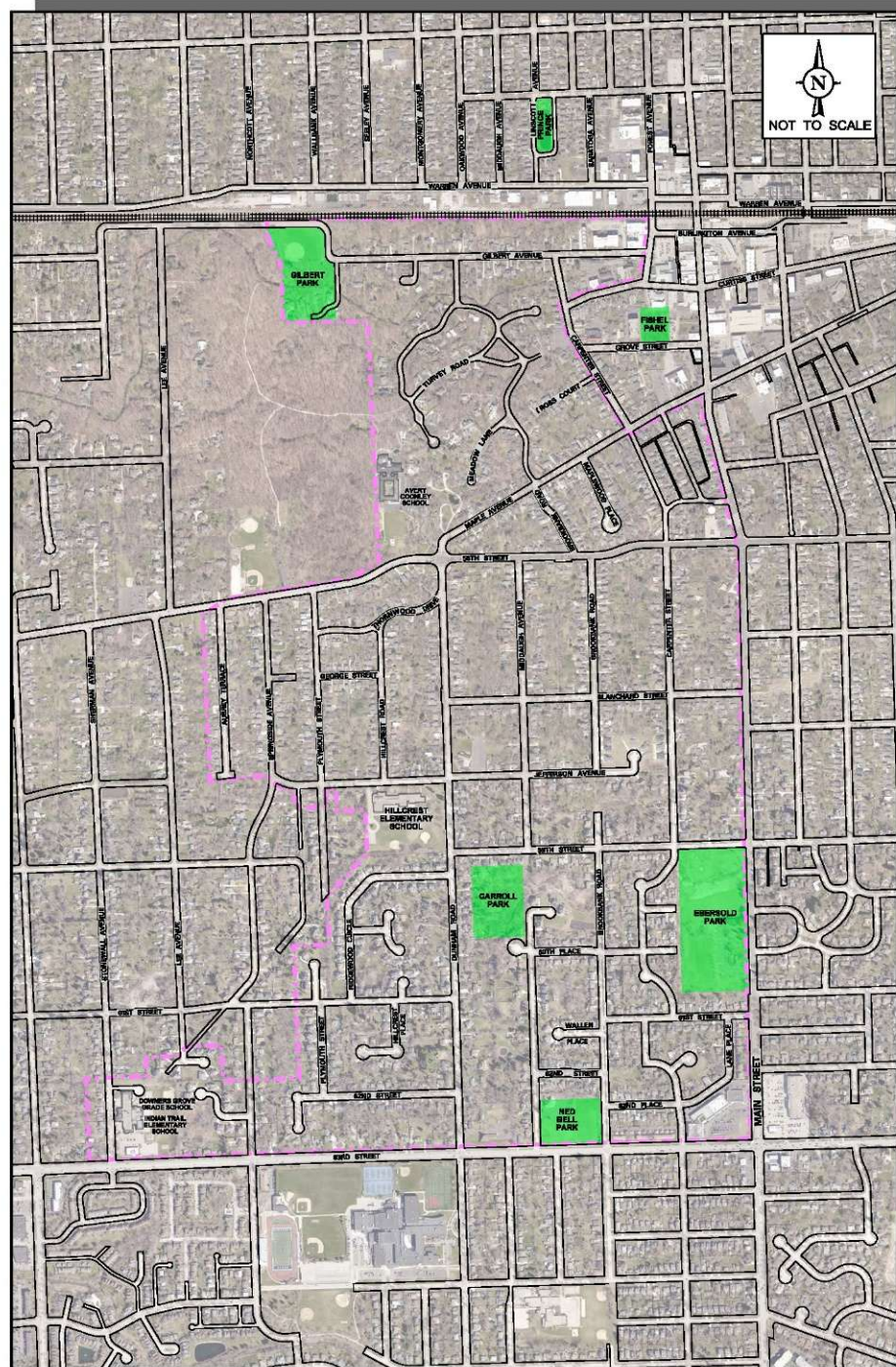
VILLAGE OF DOWNERS GROVE
VILLAGE COUNCIL MEETING
NOVEMBER 11, 2025



Neighborhood Traffic Study – Area 11

Purpose of Study

- Analyze existing transportation operations
 - ▣ Roadway traffic volumes and speeds
 - ▣ Intersection traffic control
 - ▣ Pedestrian and bicycle safety
- Comprehensive review to establish consistency within the neighborhood/Village
- Mitigate transportation issues



Inventory of Existing Conditions

- Performed extensive field investigations and observations of the neighborhood transportation system
- Conducted daily traffic counts and speed surveys at 30 locations within the neighborhood
- Conducted vehicle, pedestrian, and bicycle counts at 3 intersections within the neighborhood
- Collected and reviewed various transportation-related data, including crash data

Issues and Concerns

- ❑ Intersection traffic control
- ❑ Pedestrian safety
- ❑ Roadway traffic volumes
- ❑ Vehicle speeds within the neighborhood



Preliminary Recommendations

Intersection Traffic Control

- Many of the intersections are currently under yield sign control or have no intersection control
- Traffic signal or stop sign control is generally proposed at all intersections, including roads with cul-de-sacs
- Number of intersections under all-way stop sign control is proposed to remain the same
- Stop sign control will be provided at 31 intersections that currently have yield sign control or no intersection control

Preliminary Recommendations

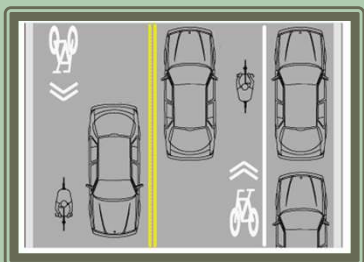
Speed Limit & Signage Modifications



- ❑ Install new speed limit signs with yellow borders
- ❑ Add yellow borders to existing speed limit signs
- ❑ Consider installing temporary radar feedback signs at certain locations within the neighborhood
- ❑ TaP agreed with these items 4:0

Preliminary Recommendations

Bicycle Enhancements



- *Village Downers Grove Active Transportation Plan* recommendations:
 - Install shared use paths along Gilbert Avenue and 59th Street
 - Install an off-road trail through the northwest section of Gilbert Park
- Install additional bike route signs along the bike routes on Dunham Road, 59th Street, & Jefferson Avenue

Preliminary Recommendations

Additional Measures and Strategies



- Use of speed monitors
- *Village' Downers Grove Active Transportation Plan* identifies potential intersection improvements:
 - ▣ Crosswalks
 - ▣ Curb extensions
- Additional enforcement and education

Questions?

